C.NO 2287

SURVEY OF INDIA

MAP CATALOGUE

PROVISIONAL EDITION

a17,7
H5

PUBLISHED UNDER THE DIRECTION OF
BRIGADIER SIR E. O. WHEELER, M.C.,
SURVEYOR GENERAL OF INDIA.
1945.

Printed at the Photo-Litho Office, Survey of India,
CALCUTTA.

Price One Rupee, Post Free.

CC-0. Jangamwadi Math Collection. Digitized by eGangotri

a17,7 2287
H5
Wheeler, EO
Man catalogue

CC-0. Jangamwadi Math Collection. Digitized by eGangotri

a17,7
H5

2287

SURVEY OF INDIA

MA[illegible]GUE

SHRI JAGADGURU VISHWARADHYA JNANAMANDIR
(LIBRARY)
JANGAMAWADIMATH, VARANASI

Please return this volume on or before the date last stamped
Overdue volume will be charged 1/- per day.

1945.

Printed at the Photo-Litho Office, Survey of India,
CALCUTTA.

CC-0. Jangamwadi Math Collection. Digitized by eGangotri

a17,7 2287
H5
Wheeler, EO
Map catalogue

CC-0. Jangamwadi Math Collection. Digitized by eGangotri

287

SU[illegible]A

MAP CATALOGUE

PROVISIONAL EDITION

PUBLISHED UNDER THE DIRECTION OF

BRIGADIER SIR E. O. WHEELER, M.C.,

SURVEYOR GENERAL OF INDIA.

1945.

Printed at the Photo-Litho Office, Survey of India,

CALCUTTA.

CC-0. Jangamwadi Math Collection. Digitized by eGangotri

a17,7
H5

SRI JAGADGURU VISHWARADHYA
JNANA SIMHASAN JNANAMANDIR
LIBRARY
Jangamawadi Math, Varanasi
Acc. No. .....2287.....

CC-0. Jangamwadi Math Collection. Digitized by eGangotri

CONTENTS.

	Page
List of Agents for the Sale of Survey of India Maps	1

INTRODUCTION.

How to use this Catalogue	3
Guide to Indentors	3
How to obtain Maps	3
Specimen of Indent Form	5

PLATES AND INDEXES.
(after page 5)

	Plate
Triangulation Charts and Pamphlets	1
Levelling Pamphlets	2
Index to 1/2M Maps	3
Index relating Carte Internationale with I. & A.C. Series	4
Index to 1/M Maps	5
Key Map to Topographical Indexes	6
Index on Scale 1/6 million (Placed at the end of the Catalogue)	7
Alphabetical Index of Provinces, Districts and States	
Topographical Indexes. (These follow in numerical order)	

APPENDICES.
(after the Topographical Indexes)

	Page
General Maps of India. Appendix 1	7
Province Maps. Appendix 2	9
District Maps. Appendix 3	10
City and Town Guide Maps. Appendix 4	11
Cantonment Maps. Appendix 5	13
Former Cantonments now handed over to the Civil Authorities, of which maps exist. Appendix 5A	22
Manœuvre and Radius Maps. Appendix 6	25
Miscellaneous Maps. Appendix 7	27

Before ordering a Map please see page 2 .

CC-0. Jangamwadi Math Collection. Digitized by eGangotri

CC-0. Jangamwadi Math Collection. Digitized by eGangotri

AGENTS FOR THE SALE OF SURVEY OF INDIA MAPS

Maps may be obtained through the following agents :—

(For Survey of India Offices Supplying Maps, see INTRODUCTION)

INDIA

ABBOTTABAD
- ENGLISH BOOK STORE.

AGRA
- ENGLISH BOOK DEPOT, Taj Road.
- INDIAN ARMY BOOK DEPOT, Dayal Bagh.

AJMER
- RAJPUTANA BOOK HOUSE.

ALLAHABAD
- NORTH INDIA CHRISTIAN TRACT & BOOK SOCIETY.

AMBALA
- RAM CHANDER & SONS.
- ENGLISH BOOK DEPOT, Ambala Cantonment.

BANGALORE
- RAJA GOPAL PHOTO ZINCO & PRINTING WORKS, Fort Bangalore.
- HIGGINBOTHAMS LTD.

BAREILLY
- LONDON BOOK DEPOT.

BARODA
- B. PARIKH & CO., Mandvi Road.

BOMBAY
- THACKER & CO.
- D. B. TARAPOREVALA SONS & CO.
- WESTERN INDIA AUTOMOBILE ASSOCIATION, 12 Wodehouse Road.

CALCUTTA
- W. NEWMAN & CO., 3 Old Court House Street.
- AUTOMOBILE ASSOCIATION OF BENGAL, 40 Chowringhee.
- ROYAL BOOK STORE, B. 48, Municipal Market.
- KALICHARAN & CO., B. 40–41, Municipal Market.
- CHAKRABORTY CHATTERJEE & CO. LTD., 15 College Square.
- DAS GUPTA & CO., 54/3 College St.
- OXFORD BOOK & STATIONERY CO., 17 Park Street.
- THACKER SPINK & CO., 3 Esplanade East.

CAWNPORE
- ADVANI & CO.

DARJEELING
- OXFORD BOOK & STATIONERY CO.

DEHRA DUN
- IDEAL BOOK DEPOT, Rajpur Road.

DELHI
- OXFORD BOOK & STATIONERY CO., Kashmere Gate.
- OXFORD BOOK & STATIONERY CO., Connaught Place, New Delhi.
- RAMESH BOOK DEPOT AND STATIONERY MART.
- J. M. JAINA & BROTHERS, Mori Gate.
- BHAWNANI & SONS, Connaught Place, New Delhi.
- IDANDAS BOOK CO., Connaught Circus, Opposite Scindia House (New Delhi).

DRIGH ROAD
- P. O. BOOK STALL.

DUM DUM
- INDIA AIR SURVEY AND TRANSPORT LTD.

FEROZEPORE
- ENGLISH BOOK DEPOT, Wazir Ali Buildings.

HYDERABAD (Deccan).
- HAJI SYED RAZAK SHAH & SONS, Station Road.

INDORE
- THE MANAGER, DAK BUNGALOW, Indore.
- THE PROPRIETOR, CENTRAL INDIA HIGH CLASS ATHLETIC DEPOT, Indore.

JHANSI
- ENGLISH BOOK DEPOT.

JUBBULPORE
- CROWN BOOK DEPOT, East Street.

KAKUL
- UNIVERSAL BOOK DEPOT.

KARACHI
- AERO STORES, Napier Road.
- ENGLISH BOOK STALL, Elphinstone Street, Karachi Sadar.

KASAULI
- RAM CHANDRA & SONS.

KASHMIR
- COCKBURNS AGENCY, Srinagar.
- D. G. SMITH & CO., Srinagar.

LAHORE
- PUNJAB RELIGIOUS BOOK SOCIETY, Anarkali.
- STANDARD BOOK DEPOT.
- U. P. MALHOTRA & CO.
- BUCKINGHAM & CO.

LUCKNOW
- LUCKNOW PUBLISHING HOUSE, The Mall.

MADRAS
- HIGGINBOTHAMS LTD.

MEERUT
- MESSRS. JAVA OXFORD BOOK CO., Chapel Street.

MHOW
- BRITISH BOOK DEPOT, Main Street.
- UNIVERSAL BOOK STALL.

MURREE
- J. RAY & SONS, The Mall.

MUSSOORIE
- THE MUSSOORIE BOOK SOCIETY.

MUZAFFARPUR
- BURMAN & CO.

NAINI TAL
- R. NARAIN & CO., The Mall.
- SECRETARY, PUBLICITY & DEVELOPMENT OFFICE. Municipal Board.

OOTACAMUND
- HIGGINBOTHAMS LTD.

PATNA CITY
- K. P. SAXENA & CO., Diwan Mohalla.

PESHAWAR
- FAQIR CHAND MARWAH, Peshawar Cantt.
- J. RAY & SONS, Arbab Road.
- SHAM LALL & SONS.
- LONDON BOOK CO. (India).

POONA
- INTERNATIONAL BOOK SERVICE, Deccan Gymkhana Colony.

QUETTA
- STANDARD BOOK STALL, Circular Road.

RAWALPINDI
- J. RAY & SONS, Edwardes Road.
- LONDON BOOK CO.

SIMLA
- OXFORD BOOK & STATIONERY CO.
- INDANDAS BOOK CO., The Mall (Exchange).

SIKKIM
- TSE TEN TASHI & CO., P. O. Gangtok.

ABROAD

ENGLAND
- SECRETARY TO THE HIGH COMMISSIONER FOR INDIA (GENERAL DEPARTMENT), India House, Aldwych, London, W. C. 2.

CC-0. Jangamwadi Math Collection. Digitized by eGangotri

CC-0. Jangamwadi Math Collection. Digitized by eGangotri

INTRODUCTION

ALL INDENTORS ARE REQUESTED TO READ PARA 11

1. This Catalogue replaces the 1931 Edition, Survey of India Map Catalogue, at least for the duration of the war. The main change is that availability of topographical maps on the 1 inch, ½-inch and ¼-inch scales, is, in this catalogue, shown on index map Plate 7 for the whole of India, whereas, in the former catalogue, this information was given on a page facing each 1-inch=32 mile Index Nos. 30 to 79.

PLATE 7 IS THE LAST PAGE OF THIS CATALOGUE

HOW TO USE THIS CATALOGUE

2. Study the Plates, Indexes and Appendices and try to identify and state your Geographical or Topographical map requirements according to catalogued numbers or names, and your other map requirements by catalogued name. Para 3 will help you. If you have any real difficulty, or cannot find what you want in this catalogue, refer to the Director, Map Publication, Survey of India, Dehra Dūn, or, if it is FOREST MAPS or Triangulation and Levelling data in which you are interested, refer to the Director, Geodetic Branch, Survey of India, Dehra Dūn.

See para 11—**DON'TS FOR INDENTORS.**

GUIDE TO INDENTORS

3. **REFER TO PLATES ETC., AS FOLLOWS FOR:—**

TRIANGULATION AND LEVELLING: (Apply to the Director, Geodetic Branch) ..	Plates 1 & 2.
GEOGRAPHICAL MAPS ..	Plates 3 & 5.
TOPOGRAPHICAL MAPS ..	Plate 7 and Indexes Nos. 30 to 79.

Pull out Plate 7 and locate, as nearly as you can, the area of which you require a ¼-inch, ½-inch or 1-inch map. Note the large numbered square in which this falls. Turn to the large scale (1-inch=32 miles) Index bearing the same number and identify exactly the area in which you are interested. Read carefully the notes on this Index, explaining how to "name" the ¼-inch, ½-inch or 1-inch map you require and turn back to Plate 7, which will tell you whether the required map has been published.

The Alphabetical Index of Provinces, Districts and States, which follows Plate 6, will help you to locate on the Indexes the area or place in which you are interested.

GENERAL MAPS OF INDIA ..	Appendix 1.
PROVINCE MAPS	,, 2.
DISTRICT MAPS (IN ABEYANCE)	,, 3.
TOWN GUIDE MAPS ..	,, 4.
CANTONMENT PLANS	,, 5 & 5A.
MANŒUVRE MAPS	,, 6.
MISCELLANEOUS MAPS ..	,, 7.

HOW TO OBTAIN MAPS

4. **SALE OF MAPS:** Maps may be obtained from the Survey of India Offices given in para 6 below, or from the AGENTS listed on page 1.

For the duration of the war, it is not possible to keep AGENTS fully stocked.

Maps may be ordered by letter or telegram, no special order form being necessary, though for Government officials the form of Indent No. O. 57 may be found useful. This form will be supplied gratis on application to any of the Survey of India Offices mentioned in para 6 below.

5. **PAYMENT:** Supplies made to Government Departments may be adjusted by Book-transfer (*vide* paras 110 and 111, Chapter 6, Volume 1 of the Civil Account Code, 8th Edn., 2nd Reprint, 1935); but where such adjustment is not possible, payment may be made in cash.

Supplies to the Public are ordinarily made V.P.P.

For special rates for large orders and for maps for educational institutions reference should be made to the Director, Map Publication, Dehra Dūn.

The cost of packing and postage is borne by the purchaser.

6. **MAP SUPPLY OFFICES:** Indents should be addressed as follows:—

(*i*) For Topographical Maps, Province Maps, Town Guide Maps and Manœuvre and Radius Maps.

For maps of Sind, Baluchistan, N.W.F.P., Punjab and for maps of Indian States falling within the areas of these Provinces	To The Director, Frontier Circle, Survey of India, MURREE.
For maps of Assam, Bengal, Bihar, Orissa, Madras and for maps of Indian States falling within the areas of these Provinces	To The Dy. Director, Map Publication, Survey of India, 13 Wood Street, CALCUTTA.
For maps of the remainder of India	To The Director, Map Publication, Survey of India, Hathibarkala, DEHRA DŪN.

CC-0. Jangamwadi Math Collection. Digitized by eGangotri

HOW TO OBTAIN MAPS—(*Continued*).

(*ii*) For Geographical Maps	To The Director, Map Publication, DEHRA DŪN or The Dy. Director, Map Publication, CALCUTTA. whichever is nearer.
(*iii*) For Cantonment Plans and Forest Maps	To The Director, Geodetic Branch, Survey of India, DEHRA DŪN.

7. **MAP MOUNTING**: For the duration of the war certain map mounting styles have been discontinued. Maps can be mounted on cloth singly or joined together to form a combined map in the following styles :—

(*i*) Flat mounted on cloth without dissections.
(*ii*) Mounted on cloth and folded without dissections.
(*iii*) Mounted on cloth and folded with dissections.
(*iv*) Mounted on cloth without dissections and fitted on rollers as a wall map, varnished.
(*v*) As for (*iv*), but unvarnished.
(*vi*) Unmounted and folded as in (*ii*).

8. **COVERS**: Folded maps can be put in a cover. The following are the standard types :—

(*a*) Paper Label. A label giving the number or name and scale of the map, pasted on the back of the uppermost fold. Folded topographical maps in this style usually have four folds in each direction, and measure when folded about 6 by 5 inches.

(*b*) Thick Paper Cover. Folded topographical maps on this style usually have three folds north and south and four folds east and west, and measure when folded about 8 by 5 inches.

(*c*) Limp cover, cloth covered, with paper label.
(*d*) (In abeyance).
(*e*) Stiff cover, same as (*c*).
(*f*) (In abeyance).
(*g*) Pictorial Paper Covers for certain popular maps. See appendices 1, 2, 4, 6 and 7.

9. **CHARGES FOR MOUNTING AND COVERS**: These vary from time to time with the market price of labour and materials. The office supplying your requirements will quote rates on application.

10. **SUPPLY**: Supply of maps is dependent on stocks being available. Indentors must appreciate that, for the duration of the war, stocks of all maps listed in this Catalogue may not be available for issue.

11. **DON'TS FOR INDENTORS**:

(*i*) Don't demand maps except by the correct name or number. Demands such as "a large map of the United Provinces", "maps of the police stations such and such and so and so" cannot be fulfilled without further reference to the indentor and consequent delay and extra work to all involved. Use the Catalogue.

(*ii*) Don't insist on "maps in full colours" For the duration of the war, modern topographical maps, which, pre-war, were printed in a number of colours, are now printed in fewer colours and, in most cases, in black for all detail and brown for contours only. Maps in full colours cannot be supplied.

12. **MAPS FOR THE DEFENCE SERVICES**: The system for obtaining maps for official use by the Defence Services is laid down in Indian Army Order 2338/42.

Direct application to Survey of India Offices must NOT be made.

PRICES ON APPLICATION

CC-0. Jangamwadi Math Collection. Digitized by eGangotri

O 57. (SURVEY OF INDIA).

INDENTS IN DUPLICATE ARE NOT REQUIRED.

INDENT No. dated 194 , on the SURVEY OF INDIA for MAPS.

NOTE—Indents should be addressed as detailed overleaf.

DESCRIPTION OF MAPS. Full details, such as map names numbers, &c., should be given. If any of the maps ordered are to be mounted, give full details in this column. (See overleaf).	Scale	Number of maps required	INSTRUCTIONS FOR DESPATCH. SPECIFY:—(1) the name or designation and the FULL address of the officer to whom these maps are to be sent; and (2) if they are to be sent by post, or by passenger train, or by goods train.	INSTRUCTIONS FOR PAYMENT. Strike out details which do not apply. Note:—1. For rules governing Book Debit Transactions, see paras. 110-111 Chap. 6, Vol. I. of the Civil Account Code. 2. Cash Payments may be made by Cash, Money Order, Remittance Transfer Receipt, or by Crossed Cheque.
				Adjustment will be made by BOOK-DEBIT CASH PAYMENT Send by V. P. P. Send with a Cash Bill.

RECOMMENDED.

Countersignature of approving authority.

This is only necessary in the case of maps to be supplied on the public service by book-debit, and then only if the Indenting Officer is not an officer who is entitled to draw contingent Bills.

Signature of Indenting Officer.

G.B.—P.O.—J.S. 253—28-3-45—1,500.

CC-0. Jangamwadi Math Collection. Digitized by eGangotri

MAP MOUNTING

Maps can be mounted on cloth, either singly, or several joined together to form a combined map. Details of the various styles and charges are given in the map catalogue and estimates will be sent on request. The following styles are standard :—

MOUNTING

Style (1) Flat mounted on cloth without dissections.
" (2) Mounted on cloth and folded without dissections.
" (3) Mounted on cloth and folded with dissections.
Style (4) Mounted on cloth without dissections and fitted on rollers as a wall map, varnished.
" (5) Mounted on cloth without dissections and fitted on rollers as a wall map, unvarnished.
" (6) Unmounted and folded as in (2).

COVERS

Style (*a*) Paper Label.
" (*b*) Thick Paper Cover.
" (*c*) Limp cover, cloth covered, with paper label.
" (*d*) In abeyance.
Style (*e*) Stiff cover same as (*c*).
" (*f*) In abeyance.
" (*g*) Pictorial Paper Cover.

NOTE:—It is only necessary to quote the number and figure for any particular style.

MAP SUPPLY OFFICES

Indents should be addressed as follows :—

1. For Topographical Maps, Province Maps, Town Guide Maps and Manœuvre and Radius Maps

For maps of Sind, Baluchistan, N.W.F.P., Punjab and for maps of Indian States falling within the areas of these Provinces.	To The Director, Frontier Circle, Survey of India, MURREE.
For maps of Assam, Bengal, Bihar, Orissa, Madras and maps of Indian States falling within the areas of these Provinces.	To The Dy. Director, Map Publication, Survey of India, 13 Wood Street, CALCUTTA.
For maps of the remainder of India.	To The Director, Map Publication, Survey of India, Hathibarkala, DEHRA DŪN.
2. For Geographical Maps.	To The Director, Map Publication, Survey of India, DEHRA DŪN. or To The Dy. Director, Map Publication, Survey of India, 13 Wood Street, CALCUTTA.
3. For Cantonment Plans and Forest Maps.	To The Director, Geodetic Branch, Survey of India, DEHRA DŪN.

CC-0. Jangamwadi Math Collection. Digitized by eGangotri

PLATE 1

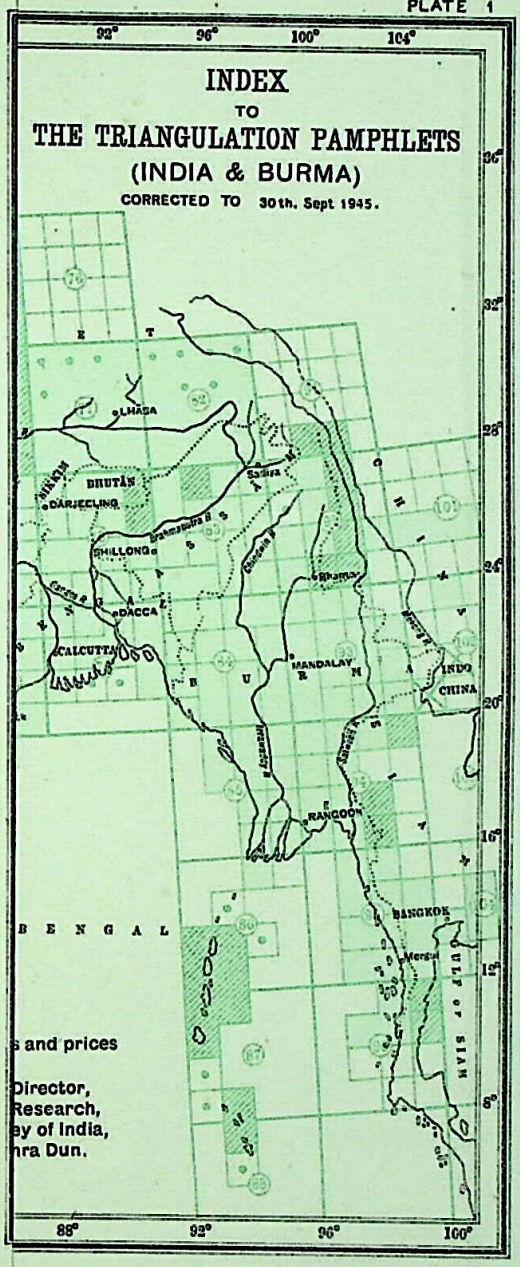

s and prices

Director,
Research,
ey of India,
hra Dun.

Printed at the Survey of India Offices,(P. L. O)

CC-0. Jangamwadi Math Collection. Digitized by eGangotri

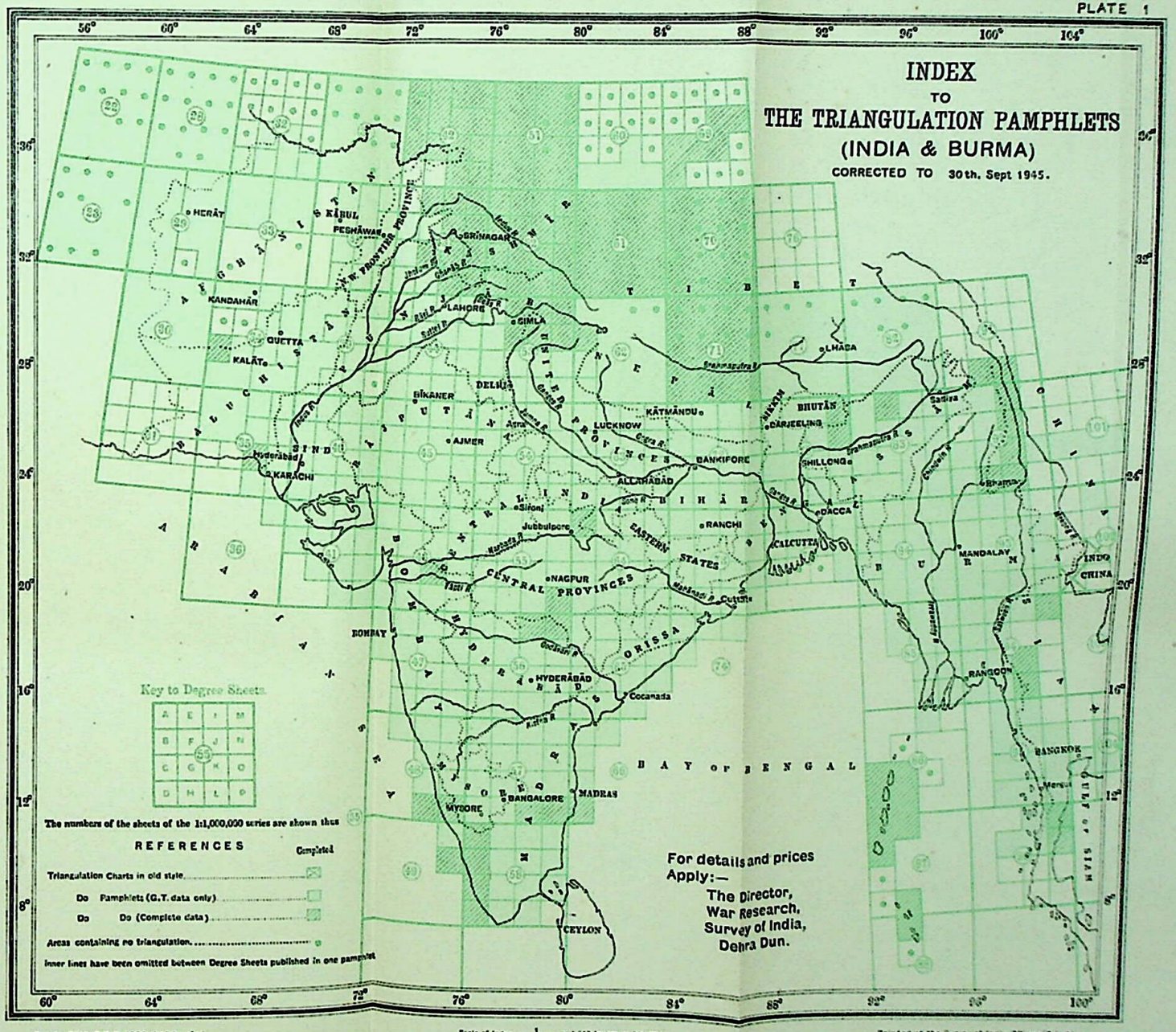

Reg. No. 262 D.D.D. 1939-1000-x'46.

Scale of Index $\frac{1}{20,000,000}$ or 1·013 Inches to 320 Miles

Miles 100 50 0 100 200 300 400 500 Miles

Printed at the Survey of India Offices, Dehra Dun.

CC-0. Jangamwadi Math Collection. Digitized by eGangotri

CC-0. Jangamwadi Math Collection. Digitized by eGangotri

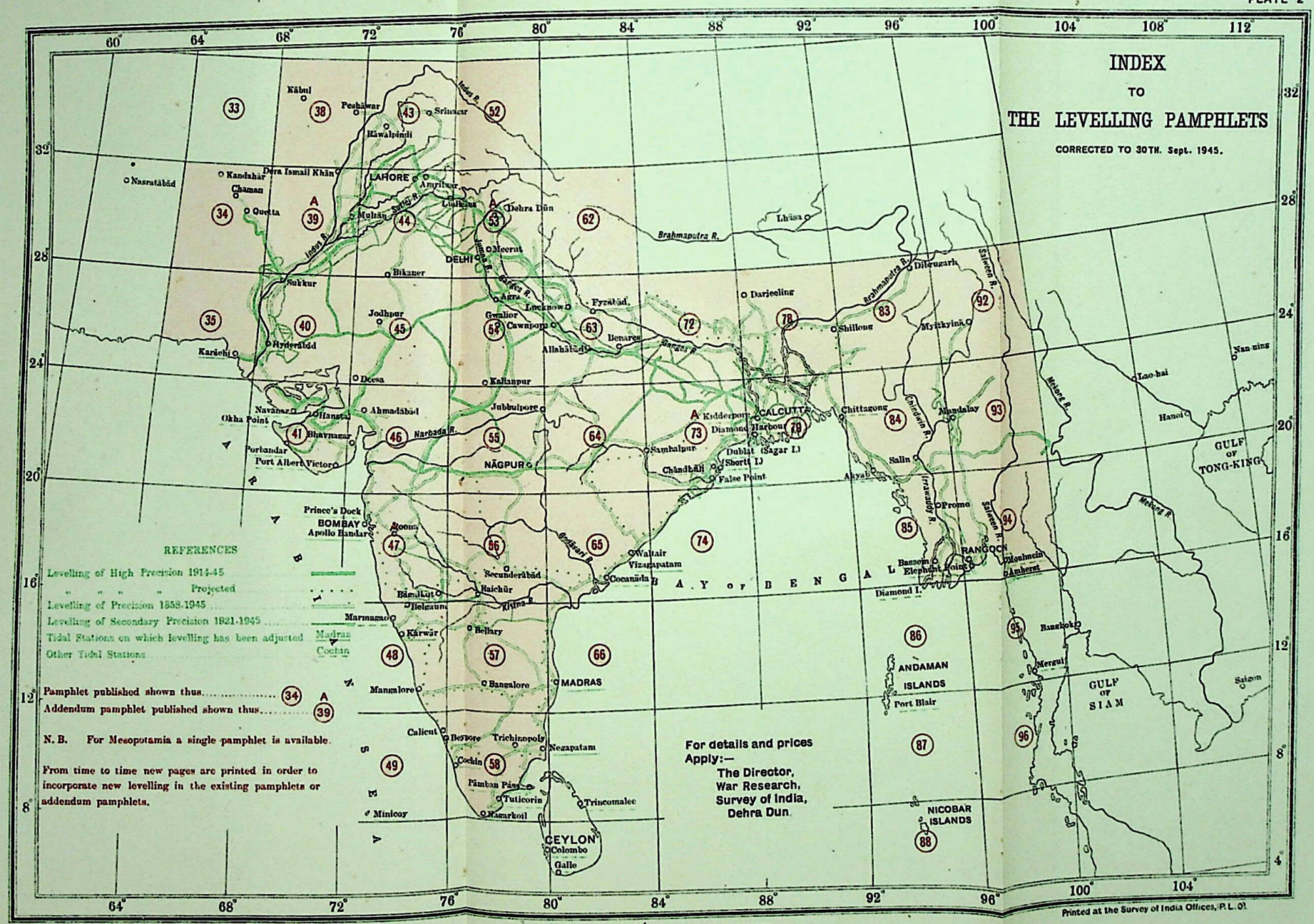

Res No 148 D.D.D. 1930 (C.O.I.S.) 1-1250-32-775-1000'34-39 1,000-X'46.

Printed at the Survey of India Offices, P.L.O.

CC-0. Jangamwadi Math Collection. Digitized by eGangotri

CC-0. Jangamwadi Math Collection. Digitized by eGangotri

INDEX TO THE MAPS OF THE

SOUTHERN ASIA SERIES

ON THE $\frac{1}{\text{Two Million}}$ SCALE

HIND 1080

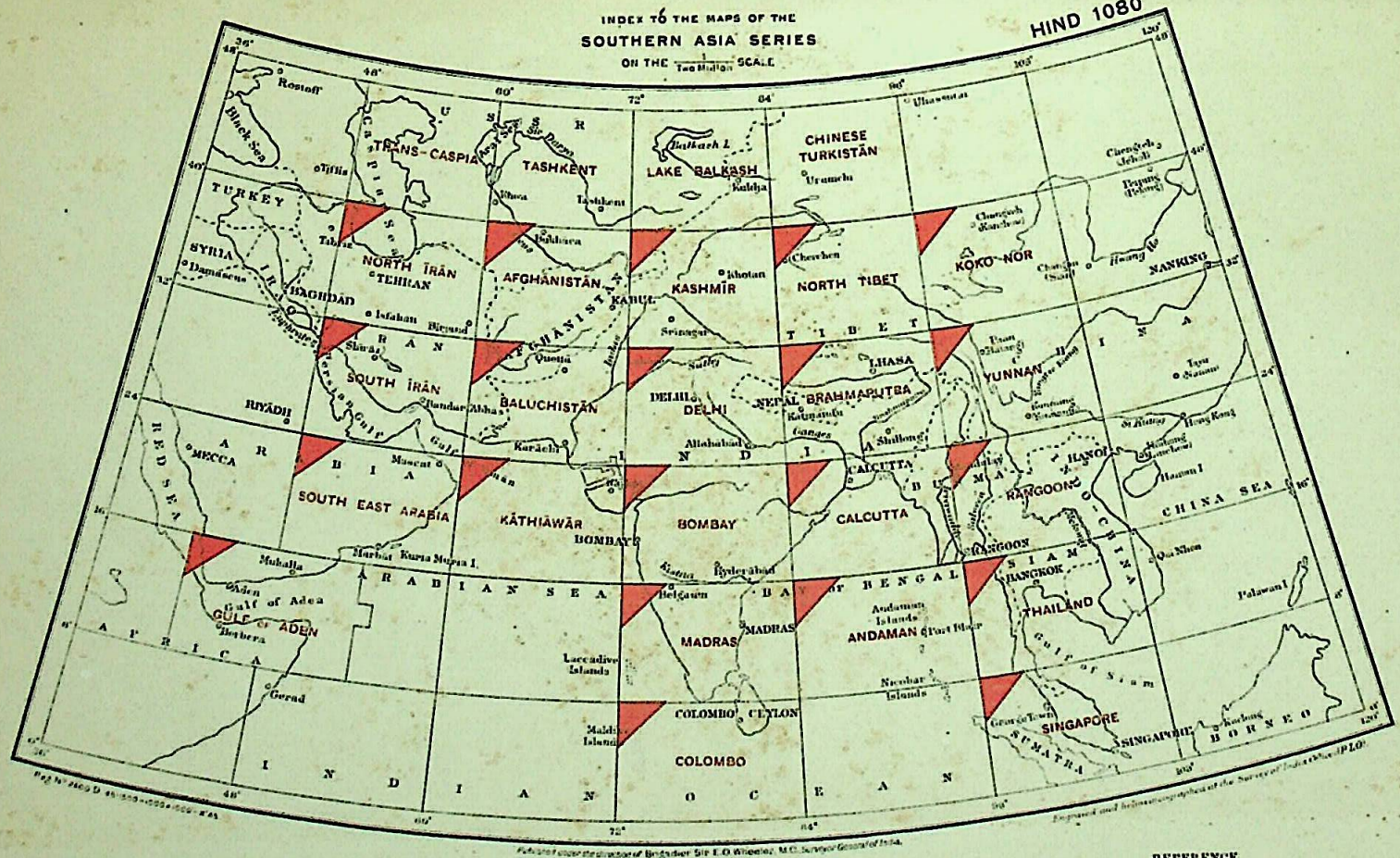

REFERENCE

Maps published, Layered Edn. . . . . .

" " Other Edn. . . . . .

Demands for maps of this series should be by name and scale only e. g. 1/2 M BOMBAY.

CC-0. Jangamwadi Math Collection. Digitized by eGangotri

CC-0. Jangamwadi Math Collection. Digitized by eGangotri

INDEX SHOWING RELATIVE LAYOUTS OF THE CARTE INTERNATIONALE DU MONDE (PLATE 5) AND INDIA & ADJACENT COUNTRIES SERIES

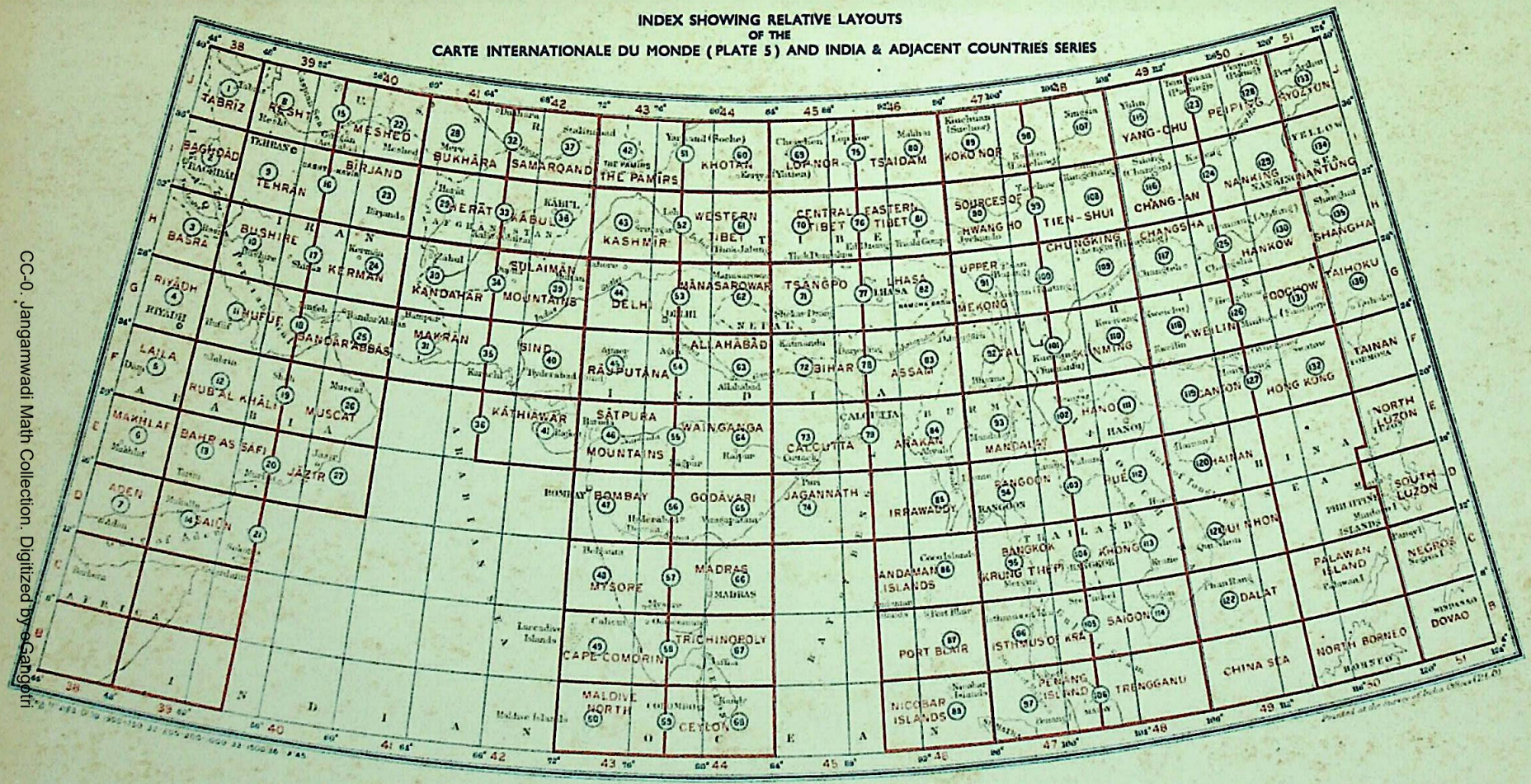

Published under the direction of Brigadier Sir L. O. Wheeler, M.C. *Surveyor General of India.*

Scale of Index 50 Miles

NOTE: – The India and Adjacent Countries Series on the scale of 1:1,000,000 is obsolete but the layout of Topographical maps IN INDIA on the 1-inch, ½-inch and ¼ inch scales conforms to the layout of the I&A.C. Series.

CC-0. Jangamwadi Math Collection. Digitized by eGangotri

CC-0. Jangamwadi Math Collection. Digitized by eGangotri

INDEX TO THE MAPS OF THE

CARTE INTERNATIONALE DU MONDE

on the Scale of 1/1 Million or 1 cm. to 16 miles

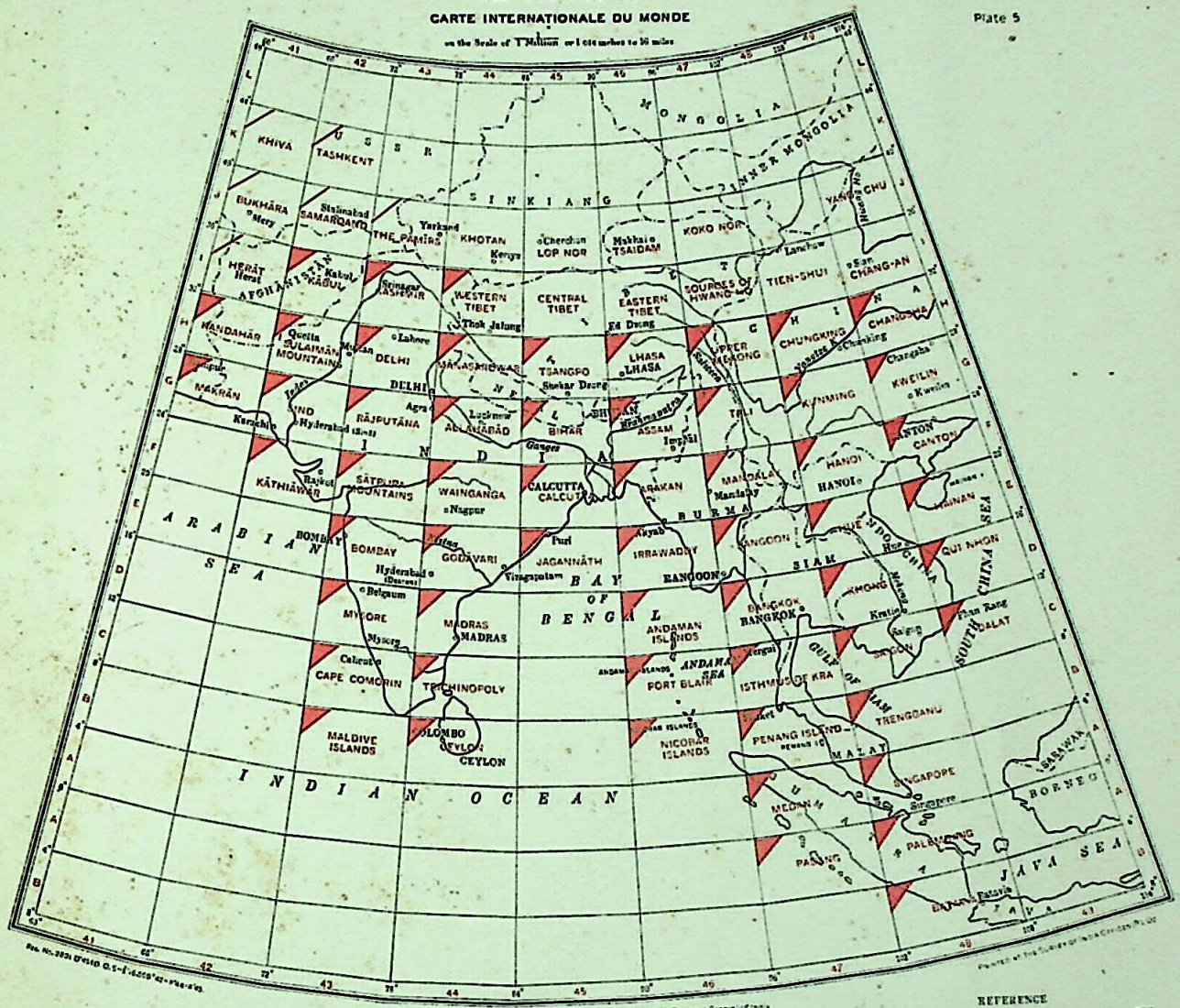

Letters and figures on International system in margin.

The Sheet Number consists of the letters N or S denoting north or south of equator, followed by the letter denoting the belt of latitude, to be found in the right and left margins, followed by the figure denoting the belt of longitude, to be found in the top and bottom margins. For example sheet number of BOMBAY is N.E.43.

Published under the direction of Brigadier Sir E. O. Wheeler, M.C., Surveyor-General of India

Miles 0 — Scale 500 — 1000 Miles

REFERENCE

Sheets published, Layered Army/Air Edition

" " Other Edition

CC-0. Jangamwadi Math Collection. Digitized by eGangotri

CC-0. Jangamwadi Math Collection. Digitized by eGangotri

Lop Nor
Kashgar
Yarkand
Leh
Lhasa
Tsangpo
Brahmaputra R.
Darjeeling
Shillong
Dacca
Calcutta
Puri
Chittagong
Akyab
Prome
Rangoon
Bangkok
Tavoy
Mergui
Pulo Condore
Saigon
Hanoi
Kunming
Yunnan fu
Menglun
Mandalay
Moulmein
Tenasserim
Andaman Islands
Port Blair
Nicobar Islands
Sumatra
Malay
Bhutan
Assam
Bay of Bengal
Ceylon
Tibet
China
India
Indo-China
Siam
Burma
Bengal
Lat. 25°
Lat. 20°
Lat. 15°
Lat. 10°
Lat. 5°
Long. 85°
Long. 90°
Long. 95°
Long. 100°
Long. 105°
Long. 110°
Long. 115°
Long. 120°
Long. 125°
Long. 130°
Long. 135°
Long. 140°
Long. 145°
Long. 150°
Long. 155°
Long. 160°
Long. 165°
Long. 170°
Long. 175°
Long. 180°
Long.

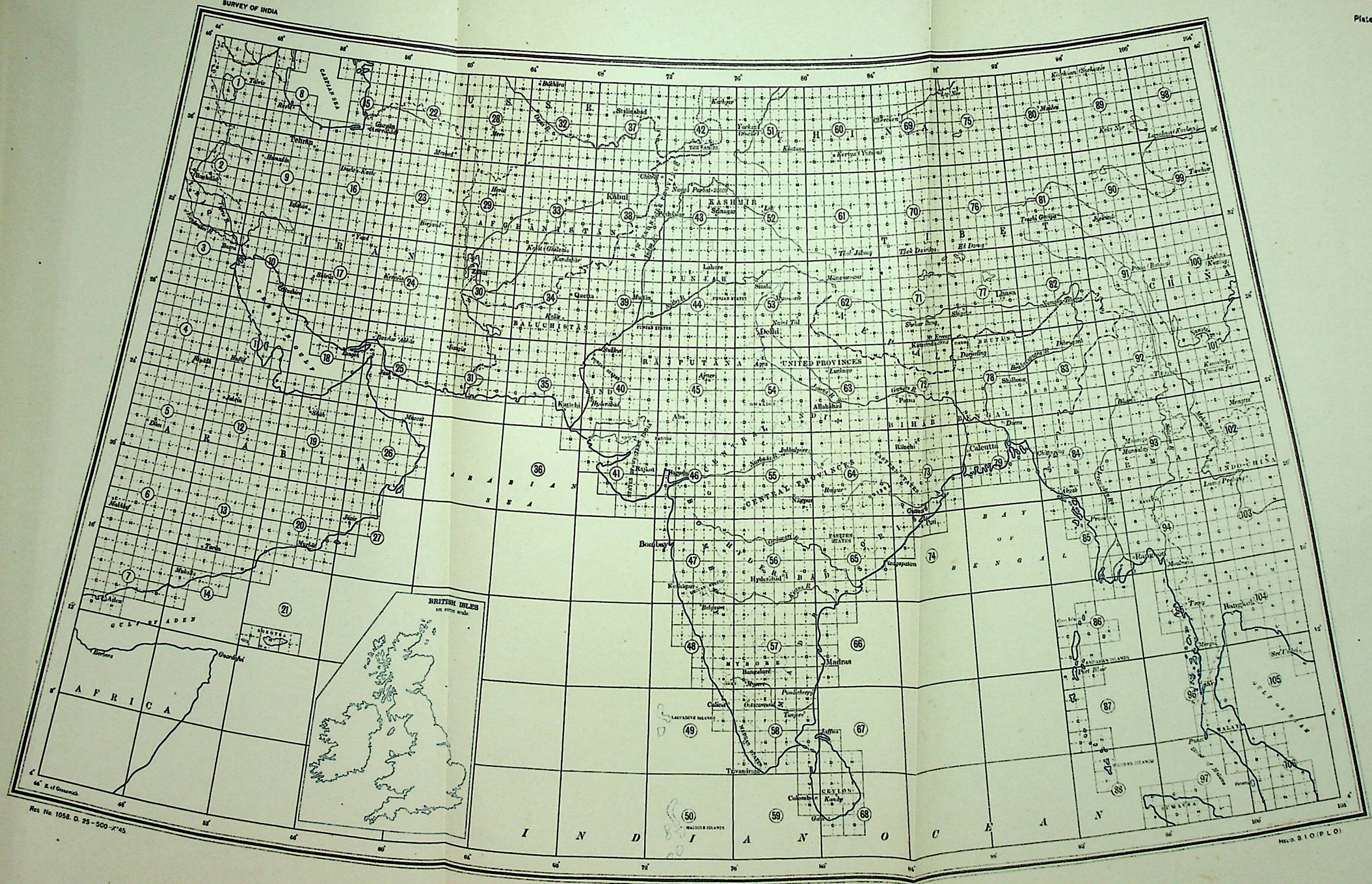

CC-0. Jangamwadi Math Collection. Digitized by eGangotri

CC-0. Jangamwadi Math Collection. Digitized by eGangotri

ALPHABETICAL INDEX

OF

PROVINCES, DISTRICTS AND STATES

Abbreviations:

C. I.	...	Central India.	N. S. S.	...	Northern Shan States.
C. P.	...	Central Provinces.	N. W. F. P.	...	North Western Frontier Province
D. S.	...	Deccan States.	P. S.	...	Punjab States
dist.	...	district.	prov.	...	province.
E. S.	...	Eastern States.	S.	...	State.
G. S.	...	Gujarāt States.	S. S. S.	...	Southern Shan States.
Kashmir	...	Kashmir and Jammu.	S. W. I.	...	States of Western India.
M. S.	...	Madras States.	U. P.	...	United Provinces.

Name.	Description.	Province or State.	Index map.	Degree sheet.
Adilābād	dist.	Hyderābād	56	
Afghānistān			30, 32, 34, 37, 38, 39, 42	
Agar	S.	G. S.	49	F, G
Agra	dist.	U. P.	54	
Ahmadābād	"	Bombay	41, 46	
Ahmadnagar	"	"	47	
Ajaigarh	S.	C. I.	63	D
Ajmer-Merwāra	prov.	"	45	
Akadia	S.	S. W. I.	41	N
Akalkot	"	D. S.	47	O
			56	C
Akola	dist.	C. P.	55, 56	
Akyab	"	Burma	84, 85	
Alampur	S.	S. W. I.	41	O
Aligarh	dist.	U. P.	53, 54	
Alipura	S.	C. I.	54	O
Alirajpur	"	"	46	J
Allahābād	dist	U. P.	63	
Almora	"	"	53, 62	
Alna	S.	G. S.	46	G
Alwar	"	Rājputāna	53, 54	
Amala	"	G. S.	46	H
Amb	"	N. W. F. P.	43	B
Ambala	dist.	Punjab	53	
Amherst	"	Burma	94, 95	
Amjhera	"	Gwalior	48	
Amlāyara	dist.	S. W. I.	46	E
Amraoti	S.	C. P.	55	
Anardpur	S.	G. S.	46	H
Anarājpur	"	S. W. I.	41	K
Amreli	dist.	Baroda	41, 46	
Amritsar	"	Punjab	43, 44	
Anandpur	S.	S. W. I.	41	N
Anantapur	dist.	Madras	57	
Andaman Islands			83, 87	
Anghad	S.	G. S.	46	F
Angul	dist.	Orissa	73	C, D, H
Ankevalia	S.	S. W. I.	41	N
			46	B
Arakan Hill Tracts	dist.	Burma	84	
Arcot, North	"	Madras	57	
" South	"	"	57, 58, 66	
Assam	prov.		78, 79, 82, 83, 84, 91, 92	
Athgarh	S.	E. S.	73	H
Athmallik	"	"	73	C, D
Atrai-i-Balda	dist.	Hyderābād	56	
Attock	"	Punjab	58, 43	
Aundh	S.	D. S.	47	K, O
Aurangābād	dist.	Hyderābād	46, 47, 55, 56	
Avanthar	S.	G. S.	46	H
Azamgarh	dist.	U. P.	63	
Bābra	S.	S. W. I.	41	O
Bagasra	"	"	41	K
Bāghal	"	Punjab	53	A
Baghāt	"	"	53	F
Bahawalpur	"	P. S.	39, 40, 44	
Bahraich	dist	U. P.	62, 63	
Bajana	S.	S. W. I	41	M
			46	A
Bākarganj	dist.	Bengal	79	
Balāghat	"	C. P.	55, 64	
Bālāsinor	S.	G. S	46	E, F
Balasore	dist	Orissa	73	
Balipara Frontier Tract	"	Assam	78, 82, 83	
Ballia	"	U. P.	63, 72	
Balsda	S.	Punjab	53	E, F
Baluchistān	prov.		30, 31, 34, 35, 38, 39	
Bāmanbor	S.	S. W. I.	41	J, N
Bamra	"	E. S.	73	B, C, G
Bānda	dist.	U. P	63	
Bangalore	"	Mysore	57	
Banganapalle	S.	M. S.	57	F, I
Banka Pahāri	"	C. I.	54	O
Bankura	dist.	Bengal	73	
Bannu	"	N. W. F. P.	38	
Bansda	S.	G. S.	46	H
Banswāra	"	Rājputāna	46	E, I
Bantva	*see Māndvadar*			
Baoni	S.	C. I.	54	N, O
			63	B, C
Bāra Banki	dist.	U. P.	63	
Baraāla	S.	E. S.	73	H
Baraunda	"	C. I.	63	C, D
Bareilly	dist.	U. P.	53	
Barya	S.	G. S.	46	E, F, I, J
Baroda	"	"	40, 41, 45, 46	
Barwani	"	C. I.	46	J, K, N, O
Bashahr	S.	Punjab	52, 53	
Bassein	dist.	Burma	85, 86	
Bastar	S.	E. S.	64, 65	
Basti	dist.	U. P.	63	
Bandh	S.	E. S.	64, 73	
Bawlake	"	Burma	94	A, E, F
Belgaum	dist.	Bombay	47, 48	
Bellary	"	Madras	48, 57	
Benares	"	U. P.	63	
Benares	S.	"	63	K, O, P
Bengal	prov.		72, 73, 78, 79, 83, 84	
Berar			47, 55, 56	
Berc	S.	C. I.	54	N, O
Betul	dist.	C. P.	55	
Bhādarva	S.	G. S.	46	B
Bhadli	"	S. W. I.	41	N
Bhādva	"	"	41	J
Bhadrina	"	"	41	N
Bhāgalpur	dist.	Bihār	72	
Bhaisaunda	S.	C. I.	63	C
Bhajji	"	Punjab	53	E
Bhālala	"	S. W. I.	41	N
Bhalpsada	"	"	41	N
Bhamo	dist.	Burma	92, 93	
Bhandara	"	C. P.	55, 64	
Bhāsaoria	S.	S. W. I.	41	O
Bharatpur	"	Rājputāna	54	A, E, F
Bhathan	"	S. W. I.	41	N
Bhavnagar	"	"	41, 46	
Bhilodia	"	G. S.	46	F, G
Bhilsa	dist.	Gwalior	54, 55	
Bhimera	S.	S. W. I.	41	N
Bhind	dist.	Gwalior	54	J, K, N
Bhir	"	Hyderābād	47, 56	
Bhoika	S.	S. W. I.	41	N
Bhojavadar	"	"	41	O
Bhopāl	agency	C. I.	54, 55	
Bhopal	S.	"	54, 55	
Bhor	"	D. S.	47	F
Bhutān	"	"	77, 78, 83	
Bidar	dist.	Hyderābād	56	
Bihār	prov.		63, 64, 65, 72, 73, 78	
Bihār	S.	C. I.	54	O
Bihora	"	G. S.	46	F
Bija	"	Punjab	53	B
Bijāpur	dist.	Bombay	47, 48, 56, 57	
Bijāwar	S.	C. I.	54	P
			63	D
Bijna	"	"	54	O
Bijnor	dist.	U. P.	53	
Bikaner	S.	Rājputāna	44, 45	
Bilaspur	dist.	C. P.	64	
Bilāspur	S.	P. S.	53	A
Bilāri	"	G. S.	46	H
Bildi	"	S. W. I.	41	K
Birbhūm	dist.	Bengal	72, 73, 78	
Boda-no-nes	S.	S. W. I.	41	O
Bogra	dist.	Bengal	78	
Bolan Pass	"	Baluchistān	34	O
Bombay	prov.		41, 45, 46, 47, 48, 55, 56, 57	
Bombay Suburban	dist	Bombay	47	A, B
Bonai	S.	E. S	73	B, C, F, G
Broach and Pānch Mahāls.	dist.	Bombay	46	
Budaon	"	U. P.	53, 54	
Bugti	tribal	Baluchistān	39	C, D, G, H
Bulandshahr	dist.	U. P	53	
Buldana	"	C. P.	46, 47, 55, 56	
Bundelkhand	agency	C. I.	54, 55, 63, 64	
Bundi	S.	Rājputāna	45, 54	
Burdwān	dist.	Bengal	73, 79	
Burma			83, 84, 85, 86, 91, 92, 93, 94, 95, 96, 102	
Cāchār	dist	Assam	82	
Calcutta	"	Bengal	79	B
Cambay	S.	G. S.	46	B
Cawnpore	dist.	U. P	54, 63	
Central India	prov.		45, 46, 54, 55, 63, 64	
Central Provinces	"		46, 47, 54, 55, 56, 63, 64, 65	
Chāchāna	S.	S. W. I	41	N
Chāgai	tribal	Baluchistān	39, 34	
Chāhar	S.	G. S	46	B
Chamār	"	S. W. I.	41	O
Charata	"	P. S.	43, 53	
Champaran	dist.	Bihār	63, 72	

Names in italics do not appear on the index maps.

CC-0. Jangamwadi Math Collection. Digitized by eGangotri

Name.	Description.	Province or State	Index map.	Degree sheet
Chānda	dist.	C. P.	55, 56, 61, 65	
Chandernagore	French		79	B
Chāng Bhakār	S.	E. S.	64	E, I
Charbha	"	S. W. I.	41	O
Charkhāri	"	C. I.	54, 63	
Chaube Jāgīra	"	"	63	C
Chhalda	"	S. W. I.	41	N
Chhatarpur	"	C. I.	54, 63	
Chhindwāra	dist.	C. P.	55	
Chhutkhadan	S.	E. S.	64	C, G
Chilās	dist.	Gilgit	43	E, I
China			42, 53, 91, 92, 93, 102	
Chiuchli Gadād	S.	G. S.	46	H
Chindwin, Lower	dist.	Burma	84	
Chindwin, Upper	"	"	83, 84, 92	
Chingleput	"	Madras	57, 66	
Chin Hills	"	Burma	83, 84	
Chitaldrug	"	Mysore	48, 57	
Chitrāl	S.	N. W. P. P.	37, 38, 42, 43	
Chitravāv	"	S. W. I.	41	O
Chittagong	dist.	Bengal	79, 84	
Chittagong Hill Tracts	"	"	79, 84	
Chittoor	"	Madras	57	
Chobāri	S.	S. W. I.	41	J, N
Chōk	"	"	41	O
Chorāpāla	"	G. S.	46	F
Chota Udaipur	"	"	46	F, J
Chotila	"	S. W. I.	41	N
Chuda	"	"	41	N
Chudesar	"	G. S.	46	G
Cochin	"	M. S.	58	B
Coimbatore	dist.	Madras	57, 58	
Cooch Behār	S.	E. S.	78	B, F, G
Coorg	prov.		48, 49, 57, 58	
Cuddapah	dist.	Madras	57	
Cutch	S.	S. W. I.	40, 41	
Cuttack	dist.	Orissa	73	
Dabha	S.	S. W. I.	46	E
Dacca	dist.	Bengal	78, 79	
Dadhalia	S.	S. W. I.	46	E
Dādu	dist.	Sind	35, 40	
Dahida	S.	S. W. I.	41	O
Damān	Portuguese		46	D, H
Dānga, The	S.	G. S.	46	G, H
Dānta	"	Rājputāna	45	D, H
Darbhanga	dist.	Bihār	72	
Darel	trāl	Gilgit	43	E, I
Darjeeling	dist.	Bengal	72, 78	
Darkoti	S.	Punjab	53	E
Darod	"	S. W. I.	41	N
Darrang	dist.	Assam	78, 83	
Dasāda	S.	S. W. I.	41	M
Daspalla	"	E. S.	46	A
Datha	"	S. W. I.	73	D, H
Datiā	"	C. I.	41	O, P
Deccan States	"		46	C
Dedān	"	S. W. I.	54	J, K, N
Dedarda	"	U. P.	56	
Dehra Dūn	"		41	O
Delhi	dist.	S. W. I.	41	O
Deloli	prov.		53	
Dera Ghāzi Khān	S.	Punjab	53	
Dera Ismail Khan	dist.	N. W. P. P.	46	A
Derākarli	"	N. W. P. P.	53	
Derdi Janbai	S.	G. S.	38, 39	
Derol	"	S. W. I.	46	H
Devlia	"	"	41	O
Dewās	"	C. I.	45	H
Dhami	"	Punjab	41	N
Dhār	"	C. I.	46, 55	
Dharampur	"	G. S.	53	E
Dhari	"	"	46, 55	
Dhārwār	dist.	Bombay	46	D, H
Dhenkānāl	S.	E. S.	46	F
Dhola	"	S. W. I.	48, 57	
Dholarva	"	"	73	G, H, L
Dholpur	"	Rājputāna	41	O
Dhrangadhra	"	S. W. I.	41	O
Dhrol	"	"	54	F, J
Dhurwai	"	C. I.	41	I, J, M, N
Dināpur	dist.	Bengal	41	J
Diedar	S.	S. W. I.	54	O
Dir	"	N. W. P. P.	78	P
Dir, Swāt and Chitrāl	agency		40	M
Diu	Portuguese		41	M, N
Dorba	S.	G. S.	43	A, B
Drāfa	"	S. W. I.	37, 38, 42, 43	
Drug	dist.	C. P.	41	L
Dudhpur	S.	G. S.	46	B, F
Dudhrej	"	S. W. I.	41	J, K
Dujāna	"	Punjab	64	
Dungarpur	"	Rājputāna	46	F, G
East Godāvari	see Godāvari, East		41	N
East Khāndesh	see Khāndesh, East		53	D
Eastern States			45, 46	
Etah	dist.	U. P.	63, 64, 65, 73, 74	
Etāwah	"	"	53, 54	
Faridkot	S.	P. S.	54	
Faridpur	dist.	Bengal	44	
Farrukhābād	"	U. P.	79	J, N
Fatehpur	"	"	54, 63	
Ferozepur	"	Punjab	63	
Fyzabād	"	U. P.	44	
Gabat	S.	S. W. I.	63	
Gad Beriad	"	G. S.	46	
Gadhāli	"	S. W. I.	46	E
Gadhia	"	"	41	F, G
Gadhka	"	"	41	O
Gadkula	"	"	41	O
Gadhwāra	"	"	41	J
Gandhol	"	E. S.	45	O
Gangpur	"	"	46	D
Ganjām	dist	Orissa	41	A
Garhwāl	"	U. P.	64, 65, 73, 74	
Garmali	S.	S. W. I.	53, 62	
Garo Hills	dist.	Assam	41	
Garrauli	S.	C. I.	78	
Gārri	"	G. S.	54	
Gaurihar	"	C. I.	46	
Gavrīdad	"	S. W. I.	63	
Gaya	dist.	Bihār	41	
Gedi	S.	S. W. I.	72	
Ghāzipur	dist.	U. P.	41	
Ghordsar	S.	S. W. I.	63	
Gigasāran	"	"	46	
Gilgit	agency		41	
Gilgit	dist.	Kashmir	42, 43	
Goa	Portuguese		43	
Goalpāra	dist.	Assam	48	
Godāvari, East	"	Madras	78	E, I
Godāvari, West	"	"	65	
Godhra	S.	G. S.	65	
Gonda	dist.	U. P.	46	
Gondal	S.	S. W. I.	63	E, I
Gorakhpur	dist.	U. P.	41	
Gotardi	S.	G. S.	61, 72	I
Gujarāt States			46	
Gujrānwāla	dist.	Punjab	46, 47	E
Gujrāt	"	"	43, 44	
Gulbarga	"	Hyderābād	43	
Gundioli	S.	S. W. I.	56	
Guntūr	dist.	Madras	41	
Gurdaspur	"	Punjab	56, 57, 65, 66	E
Gurgaon	"	"	43, 44	
Gwalior	S.	"	53, 54	
Gwalior Gird	dist.	Gwalior	45, 46, 54, 55	
Hadoi	S.	S. W. I.	54	F, G, I
Halaria	"	"	46	
Hamirpur	dist.	U. P.	41	A
Hanthawaddy	"	Burma	54, 63	O
Hardoi	"	U. P.	85, 94	
Hasan	"	Mysore	51, 63	
Hazāra	"	N. W. F. P.	48, 57	
Hazaribāgh	"	Bihār	43	
Henzada	"	Burma	72, 73	
Hindoi	S.	E. S.	55	
Hissār	dist.	Punjab	73	
Hooghly	"	Bengal	44, 53	
Hopong	S.	S. S. S.	73, 79	
Hoshangābād	dist.	C. P.	93	E
Hoshiārpur	"	Punjab	55	
Howrah	"	Bengal	43, 44, 53	
Hsa Htung	S.	S. S. S.	73, 79	
Hsa Möng Hkam	"	"	93, 94	
Hsenwi, North	"	N. S. S.	93	D
Hsenwi, South	"	"	92, 93	
Hsi-paw	"	"	93	F, J
Hunza	"	Gilgit	93	K, J
Hyderābād	"		42	L, P
Hyderābād	dist.	Sind	46, 47, 48, 55	
Iavej	S.	S. W. I.	40	
Idar	"	"	41	O
Ijpura	"	"	45, 46	
Indo-china	"	"	46	A
Indore	"	C. I.	102	
Inscin	dist.	Burma	45, 46, 54, 55	
Isāgarh	"	Gwalior	85, 94	
Itaria	S.	S. W. I.	54, 55	
Itedd	"	G. S.	41	N, O
Jafarābād	S.	S. W. I.	46	E
Jaipur	"	Rājputāna	41	O
Jaisalmer	"	"	44, 45, 53, 54	
Jakhau	"	S. W. I.	39, 40, 44, 45	
Jalaun	dist.	U. P.	41	N
Jālia	S.	S. W. I.	54	
Jalpāiguri	dist.	Bengal	41	J, O
Jasar	S.	G. S.	78	
Jambughoda	"	S. W. I.	41	N
Jamka	"	G. S.	46	I
Jamkhandi	"	S. W. I.	41	K, O
Jammu	"	D. S.	47	P
Janjira	dist.	Kashmir	48	M
Jaora	S.	D. S.	43	K, L, I
Jasdan	"	C. I.	47	E, I
Jashpur	"	S. W. I.	46	M
Jdso	"	E. S.	41	N, O
Jath	"	C. I.	64, 73	
Jaunpur	dist.	D. S.	63	D
Jawhār	"	U. P.	47	O, P
Jesar	S.	G. S.	63	H
Jessore	"	"	46	A, E
Jetpur	dist.	"	47	E
Jhalua	S.	Bengal	46	
Jhalawāda	"	S. W. I.	79	K, O
Jhālawār	dist.	C. I.	41	I, J, M, N
Jhampodad	S.	Kalat	46	
Jhang	"	Rājputāna	34, 35	
Jhānsi	"	S. W. I.	45, 46, 54	N
Jhelum	dist.	Punjab	41	
Jhinjhāvada	"	U. P.	39, 44	
Jigni	S.	Punjab	54	
Jind	"	S. W. I.	43	M
Jival Khamsoli	"	C. I.	41	O
Jobat	"	P. S.	54	
Jodhpur (or Marwār)	"	G. S.	44, 53	G
Jubbal	"	C. I.	46	J
Jubbulpore	"	Rājputāna	46	
Jullundur	dist.	Punjab	40, 45	F
Junāgarh	"	C. P.	53	
Juna Pādar	S.	Punjab	55, 63, 64	
	"	S. W. I.	44, 53	
Kachhi			41	O
Kaddna	dist.	Kalāt	41	
Kadār	S.	G. S.	34, 35, 39	E
Kaira	dist.	Mysore	46	
	"	Bombay	48, 57	
			46	

Names in italics do not appear on the index maps.

CC-0. Jangamwadi Math Collection. Digitized by eGangotri

Name.	Description.	Province or State.	Index map.	Degree sheet.
Kalahandi ...	S.	E. S.	64, 65	
Kalat	"	Baluchistân	30, 31, 34, 35	
Kalsia	"	Punjab	44	N
			53	F
Kamadhia	"	S. W. I.	41	K
Kamâlpur	"	"	46	B
Kâmrûp	dist.	Assam	78, 83	
Kâmte Rajaula	S.	C. I.	63	C
Kanara, North	dist.	Bombay	48	
Kanara, South	"	Madras	48	
Kâner	S.	S. W. I.	41	O
Kângra	dist.	Punjab	43, 44, 52, 53	
Kanjarda	S.	S. W. I.	41	O
Kânker	"	E. S.	64	D, H
Kankrej Thâna	"	S. W. I.	40, 41, 45, 46	
Kanola	"	G. S.	46	B
Kânpur Isnaria	"	S. W. I.	41	K, O
Kantaravadi	"	Burma	94	E, F
Kantharia	"	S. W. I.	41	N
Kapârthala	"	P. S.	44	M
Karâchi	dist.	Sind	35, 36, 40, 41	
Karauli	S.	Râjputâna	54	B, F
Karenni	"	Burma	94	A, B, E, F
Karidna	"	S. W. I.	41	N
Karikâl	French		58	N
Karimnagar	dist.	Hyderâbâd	56, 65	
Karnaval	S.	S. W. I.	41	N
Karnâl	dist.	Punjab	44, 53	
Karol	S.	S. W. I.	41	N
Kâsâlpur	"	"	46	A
Kashmir	"	"	42, 43, 51, 52	
Kashmir, North	dist.	Kashmir	43	
Kashmir, South	"	"	43	
Katau	"	Burma	83, 84, 92, 93	
Kathiawar, East	agency		41, 46	
Kathiawar, West	"		41	
Kathirdra	S.	C. I.	46	J
Kathua	dist.	Kashmir	43	P
Katodia	S.	S. W. I.	41	O
Katosan	"	"	46	A
Kawardha	"	E. S.	64	B, C, F, G
Ke-hsi Mansam	"	S. S. S.	93	F, G, J, K
Keng Tung	"	"	93, 102	
Keonjhar	"	E. S.	73	F, G, K
Keonthal	"	Punjab	53	E, F
Kesria	"	S. W. I.	41	N
Khaddi	"	"	46	A, B
Khairagarh	"	E. S.	64	C, G
Khairpur	"	P. S.	40	
Khambhav	"	S. W. I.	41	N
Khândesh, East	dist.	Bombay	46, 55	
Khândesh, West	"	"	46	
Khandia	S.	S. W. I.	41	N
Khandpârâ	"	E. S.	73	H
Khanâdhana	"	Gwalior	54	K, L
Khârda	dist.	Kalât	30, 31, 34, 35	
Kharsawla	S.	E. S.	73	F
Khasi and Jaintia Hills.	dist.	Assam	78, 83	
Kheridi	S.	S. W. I.	41	N
Kherarâda	"	"	45	H
Kheri	dist.	U. P.	62, 63	
Khijadia	S.	S. W. I.	41	J, O
Khilchipur	"	C. I.	54	D
			55	A
Khirasar	"	S. W. I.	41	J
Khondmals	dist.	Orissa	64, 73	
Khulna	"	Bengal	79	
Khyber	agency	N. W. F. P.	38	N, O
Kirti	S.	G. S.	46	H
Kishangarh	"	Râjputâna	45	J, N
Kistna	dist.	Madras	56, 65, 66	
Kohât	"	N. W. F. P.	38	
Kolâba	"	Bombay	47	
Kolâr	"	Mysore	57	
Kolhâpur	S.	D. S.	47, 48	
Koraput	dist.	Orissa	64, 65, 74	
Korea	S.	E. S.	64	E, I
Korwai	"	C. I.	54	L
Kotah	"	Râjputâna	45, 54	
Kotda	"	S. W. I.	41	J, N, O
Kotharia	"	"	41	J
Kothi	"	C. I.	63	D
Kuba	"	S. W. I.	41	K
Kuh Ghizar	dist.	Gilgit	42	
Kunhârsan	S.	Punjab	53	E
Kunihar	"	"	53	A
Kurandvâd	"	D. S.	47, 48, 56	
Kurnool	dist.	Madras	56, 57	
Kurram	agency	N. W. F. P.	38	F, G, J, K
Kushalgarh	S.	Râjputâna	46	I
Kuthâr	"	Punjab	53	A, B
Kyaukpyu	dist.	Burma	84, 85	
Kyaukse	"	"	84, 93	
Kyawkku	S.	S. S. S.	93	C, D
Kyebogyi	"	Burma	94	A, E
Kyong	"	S. S. S.	93	D
Laccadive Islands			49	
Ladâkh	dist.	Kashmir	42, 43, 52	
Lahore	"	Punjab	44	
Laihka	S.	S. S. S.	93	G, H, K
Lakhimpur	dist.	Assam	83, 92	
Lakhapadar	S.	S. W. I.	41	O
Lakhtar	"	"	41	J, N
			46	A, B
Lalitpur	"	"	41	N
Larkâna	dist.	Sind	35, 40	
Las Bela	S.	Baluchistân	35	O
Latha	"	S. W. I.	41	N
Lawa	"	Râjputâna	45	
Lawksawk	"	S. S. S.	93	B, C, F, G
Limbda	"	S. W. I.	41	O
			41	N
Limbdi	"	"	46	B
			41	J
Lodhika	"	"	44	P
Loharu	"	P. S.	93	D
Loi ai	"	S. S. S.	93, 94	
Loi-long	"	"	93	D
Loi-maw	"	"	34, 39	
Lorlai	dist.	Baluchistân		
Lower Chindwin	see Chindwin, Lower			
Lucknow	dist.	U. P.	63	

Name.	Description.	Province or State.	Index map.	Degree sheet.
Ludhiana	dist	Punjab	44, 53	
Lugdi	S.	C. I.	54	O
Lûnavâda	"	G. S.	46	E
Lushai Hills	dist.	Assam	83, 84	
Lyallpur	"	Punjab	44	
Madras	pres		48, 49, 56, 57, 58, 65, 66, 74	
Madras States	agency	Madras	57, 58	
Madura	dist.	"	58	
Magodi	S.	S. W. I.	46	E
Magusa	"	"	46	A
Magwe	dist.	Burma	84, 85	
Mahbûbnagar	"	Hyderabâd	56, 57	
Mahe	French		49	M
Mahar	S.	C. I.	63	D
			64	A
Mailey	"	Punjab	53	A, B
Mainpuri	dist.	U. P.	54	
Makrai	S.	C. I.	55	B, C, F, G
Makrâna	dist.	Kalât	31, 35	
Malabar	"	Madras	48, 49, 58	
Mâlda	"	Bengal	72, 78	
Mâler Kotla	S.	P. S.	44	N
Mâlia	"	S. W. I.	41	I
Mâlpur	"	"	46	E
Mandvadar (Bantva)	"	"	41	G, K
Mândû	"	"	41	O
Mânbhûm	dist.	Bihar	73	
Mandalay	"	Burma	84, 93	
Mandsaur	"	Gwalior	45, 46	
Mandi	S.	P. S.	52, 53	
Mandla	dist.	C. P.	64	
Mândva	S.	G. S.	46	F, G
Mangal	"	Punjab	53	A
Mangalôr	"	N. S. S.	93	J, K, N, O
Manipur	"	Assam	83, 84	
Mansa	"	S. W. I.	46	A
Marri	tribal	Baluchistân	34, 39	
Mârwâr	see Jodhpur			
Mathadir	S.	C. I.	46	J, K
Matra	"	S. W. I.	41	N
Ma-ubin	dist.	Burma	85	
Maw	S.	S. S. S.	93	C
Mawkmai	"	"	94, 94	
Maesaung (Bawsin)	"	"	93	D
Mayurbhanj	"	E. S.	73	
Medak	dist	Hyderabâd	56	
Meerut	"	U. P.	53	
Mehmadpur	S.	S. W. I.	46	A
Mehsana	dist.	Baroda	40, 41, 45, 46	
Meiktila	"	Burma	84, 93	
Mengni	S.	S. W. I.	41	J
Mergui	dist.	Burma	95, 96	
Merwara	S.	S. W. I.	41	N
Meudi	"	G. S.	46	B
Meuar	see Udaipur			
Mianwali	dist.	Punjab	39	
Midnapore	"	Bengal	73, 79	
Minbu	"	Burma	84, 85	
Miraj	S.	D. S.	47, 48	
Mirpur	dist.	Kashmir	43	
Mirzapur	"	U. P.	63, 64	
Mohanpur	S.	S. W. I.	46	E
Möng Hsu	"	S. S. S.	93	J, K
Monghyr	dist.	Bihar	72	
Möng Kung	S.	S. S. S.	93	F, G
Möng Mit	"	N. S. S.	92, 93	
Möng Nai	"	S. S. S.	93	G, H, K, L
Möng Nawng	"	"	93	G, K, L
Möng Pai	"	"	93, 94	
Möng Pan	"	"	94	A, E
Möng Pawn	"	"	93	H
Montgomery	dist.	Punjab	44	
Morvi	S.	S. W. I.	41	K
Moradâbâd	dist.	U. P.	53	
Morchhana	S.	S. W. I.	41	O
Morvi	"	"	41	I, J
Mosa	"	"	41	J
Mudhol	"	D. S.	47	P
Muhammadgarh	"	C. I.	53	I
Mûli	"	S. W. I.	41	N
Multân	dist.	Punjab	41	J
Munjpur	S.	S. W. I.	39, 44	
Murshidâbâd	dist.	Bengal	41	N
Muttra	"	U. P.	72, 73, 78, 79	
Muzaffarâbâd	"	Kashmir	54	
Muzaffargarh	"	Punjab	43	
Muzaffarnagar	"	U. P.	39	
Muzaffarpur	"	Bihar	53	
Myaungmya	"	Burma	72	
Myingyan	"	"	88, 89	
Myitkyina	"	"	91	
Mymensingh	"	Bengal	83, 91, 92	
Mysore	"	Mysore	78, 79	
Mysore	S.	"	48, 57, 58	
			48, 57, 58	
Nâbha	S.	P. S.	44, 53, 54	
Nadia	dist.	Bengal	78, 79	
Nâga Hills	"	Assam	84	
Nagir	"	Gilgit	42	I, P
Nagod	S.	C. I.	63	A
			64	D
Nagpur	dist.	C. P.	55	
Nahara	S.	G. S.	46	B
Nâgpurda Rôba	"	C. I.	54	O
			63	C
Naini Tal	dist.	U. P.	53, 62	
Nâlâgarh (Hindûr)	S.	Punjab	53	A, B
Nalgonda	dist.	Hyderabâd	56, 65	
Nalia	S.	G. S.	46	G
Nander	dist.	Hyderabâd	56	
Nandraon	S.	E. S.	64	C, D, G, H
Nangan	"	G. S.	46	G
Narsinghgarh	"	C. I.	55	A, E
Narsinghpur	"	E. S.	73	
Narwar	dist.	Gwalior	54	
Nasik	"	Bombay	46, 47	
Nawanâ	S.	G. S.	46	B
Navânagar	"	S. W. I.	41	
Navsâri	dist.	Baroda	46	G, H

Names in italics do not appear on the index maps.

CC-0. Jangamwadi Math Collection. Digitized by eGangotri

Name.	Description.	Province or States.	Index map.	Degree sheet.
Nawābshāh	dist.	Sind	35, 40	
Nayagarh	S.	E. S.	73, 74	
Nellore	dist.	Madras	57 66	
Nepāl			62, 63, 71, 72, 78	
Nicobar Islands			87, 88	
Nilgiri	dist.	Madras	58	
Nilgiri	S.	E. S.	73	K
Nilēdia	"	S. W. I.	41	O
Nimar	dist.	C. P.	46, 55	
Nizāmabād	"	Hyderābād	56	
Noākhāli	"	Bengal	79	
North Arcot	see Arcot, North			
North Hsenwi	" Hsenwi, "			
North Kanara	" Kanara, "			
Northern Shan States	" *Shan States, Northern*			
North Waziristān	" Waziristān, North			
N.W. Frontier Province			37, 38, 39, 42, 43	
Nowgong	dist.	Assam	78, 83	
Orchha	S.	C. I.	54	K, L, O, P
Orissa	prov.		64, 65, 73, 74	
Osmānābād	dist.	Hyderābād	47, 56	
Pābna	dist.	Bengal	78, 79	
Packhegān	S.	S. W. I.	41	O
Pak	"	"	41	O
Pakna	"	C. I.	63	C
Pakokku	dist.	Burma	84	
Pāl	S.	S. W. I.	41	J
Palali	"	"	41	N
Palāmau	dist.	Bihār	63, 64, 72, 73	
Pālanpur	S.	Rājputāna	40, 41, 45, 46	
Palāsni	"	G. S.	46	F
Paldeikir	"	"	46	H
Pālde	"	C. I.	63	C
Pālej	"	S. W. I.	46	A
Pālitāna	"	"	41	O
Pālipād	"	"	41	N
Pāl Lahara	"	E. S.	73	G
Pānchwida	"	S. W. I.	41	O
Panch Mahāls	see Broach			
Pandu	S.	G. S.	46	F
Pangsu	"	S. S. S.	93	D
Panglaro	"	"	93	C, D
Panna	"	C. I.	54, 55, 63, 64	
Pan Teleadi	"	G. S.	46	F
Parbhani	dist.	Hyderābād	55, 56	
24-Parganas	"	Bengal	79	
Partābgarh	"	U. P.	63	
Partābgarh	S.	Rājputāna	45, 46	
Pataudi	"	Punjab	53	D
Pātdi	"	S. W. I.	41	M
Pathāri	"	C. I.	55	I
Patiāla	"	P. S.	44, 45, 53, 54	
Patna	dist.	Bihār	72	
Patna	S.	E. S.	64	L, O, P
Pegu	dist.	Burma	85, 94	
Persia			30, 31	
Peshāwar	dist.	N. W. F. P.	38, 43	
Pethapur	S.	S. W. I.	44	A
Phaltan	"	D. S.	47	J, K
Phuira	"	N. W. F. P.	43	B, F
Pīlibhīt	dist.	U. P.	53, 62	
Pimpladevi	S.	G. S.	46	H
Pimpri	"	"	46	H
Piploda	"	C. I.	46	I, M
Poicha	"	G. S.	46	D
Poila	"	S. S. S.	46	B
Pol	see *Vijayanagar*		93	D
Palājpur	S.	S. W. I.	45	H
Pondicherry	*French*		46	E
Poona	dist.	Bombay	57, 58	
Porbandar	S.	S. W. I.	47	
Prome	dist.	Burma	41	G
Pudukkottai	S.	M. S.	85	
Punadra	"	S. W. I.	58	J, N
Pūnch	dist.	Kashmir	46	A
Punādi	"	Gilgit	43	
Punjab	prov.		42	H, L
Punjab States			38, 39, 43, 44, 52, 53, 54	
Puri	dist.	Orissa	39, 40, 43, 44, 45, 52, 53, 54	
Purnea	"	Bihār	72, 74	
Pyapon	"	Burma	72, 78	
			85, 86, 94	
Quetta-Pishin	dist.	Baluchistān	34	
Radhanpur	S.	S. W. I.	40	
Rāe Bareli	dist.	U. P.	41	P
Raichūr	"	Hyderābād	63	M
Raigarh	S.	E. S.	48, 54, 57	
Raika	"	G. S.	64	
Raipur	dist.	C. P.	46	J, K, N, O
Rairakhol	S.	E. S.	64, 65	B, F
Rai Szakli	"	S. W. I.	64, 73	
Rājgarh	"	C. I.	41	N
Rājkot	"	S. W. I.	34	D
Rājpāra	"	"	35	A
Rajpipla	"	G. S.	41	J, N
Rājpur	"	"	41	J, O
Rājpur	"	S. W. I.	46	G
Rājputāna	agency		41	B
Rājshāhi	dist.	Bengal	39, 40, 44, 45, 46, 53, 54, 55	N
Rāmaka	S.	S. W. I.	78	
Rāmdi	"	"	41	
Rāndurg	"	D. S.	46	O
Ramnād	dist.	Madras	47	E
Rāmparda	S.	S. W. I	48	P
Rāmpur	"	U. P.	58	M
Rāmpura	"	G. S.	41	N, O
Rāmpura	"	S. W. I.	53	K, L, O, P
Rāmpura Bhānpura	dist.	Indore	46	F
Ranasan	S.	S. W. I.	46	A
			45	L, P
			46	E

Name.	Description.	Province or States.	Index map.	Degree sheet.
Rānchi	dist.	Bihār	73	
Rāndhia	S.	S. W. I.	41	
Rangoon City	dist.	Burma	94	
Rangpur	"	Bengal	78	O
Rānigān	S.	S. W. I.	41	I
Raipur	"	E. S.	73	O
Ratanmal	"	C. I.	74	H
Ratanpur Dhānanka	"	S. W. I.	46	E
Ratlām	"	C. I.	41	J
Ratnāgiri	dist.	Bombay	46	K, O
Rāwalpindi	"	Punjab	47, 48	L, N
Regan	S.	G. S	43	
Rewa	"	C. I.	46	
Riāsi	dist.	Kashmir	46, 63, 64	G
Rohadia	S.	S. W. I.	43	
Rohtak	dist.	Punjab	41	
Rupāl	S.	S. W. I.	53	O
			46	E
Sabar Kantha	agency	S. W. I.	40, 41	
Sachin	S.	G. S.	46	
Sadiya Frontier Tract	dist.	Assam	82, 83, 91, 92	C, D
Sagaing	"	Burma	84, 93	
Saharanpur	"	U. P.	53	
Sahuka	S.	S. W. I.	41	
Saitāna	"	C. I.	46	N
Sa-koi	"	S. S. S.	93	I, M
Sakti	"	E. S.	94	N
Salem	dist.	Madras	64	E
Salween	"	Burma	57, 58	J, K, N, O
Samādhiala	S.	S. W. I.	94	
Sambalpur	dist.	Orissa	41	
Samka	S.	S. S. S.	64, 73	O
Samla	"	S. W. I.	93	D, H
Santhar	"	C. I.	94	E
Sandāla	"	S. W. I.	41	N
Sandoway	dist.	Burma	46	E
Sandūr	S.	M. S.	54	K, O
Sāngli	"	D. S.	41	O
Sāngri	"	Punjab	85	
Sanjeli	"	G. S.	57	A, E
Sanosra	"	S. W. I.	47	I
Santāl Parganas	dist.	Bihār	48	I
Sāntalpur (Adenar)	S.	S. W. I.	53	E
Saraikela	"	E. S.	41	N
Sāran	dist.	Bihār	72, 73	
Sārangarh	S.	E. S.	73	F, J
Sarawda	dist.	Kalāt	63, 72	
Sarila	S.	C. I.	64	K, O
Sāta-no-nes	"	S. W. I.	34	
Satāra	dist.	Bombay	54	O
Sathamba	S.	S. W. I.	41	O
Satlasna	"	"	47	
Satodā Vāvdi	"	"	46	E
Saugor	dist.	C. P.	45	D
Sāvantvādi	S.	D. S.	41	J, K
Sawandr	"	"	54, 55	
Sāyla	"	S. W. I.	47, 48	
Sejakpor	"	S. W. I.	48	M N
Seoni	dist.	C. P.	41	N
Shāhābād	"	Bihār	41	N
Shāhjahānpur	"	U. P.	55, 64	
Shāhpur	"	Punjab	64, 72	
Shāhpur	S.	S. W. I.	53, 54, 62, 63	
Shāhpura	"	Rājputana	38, 39, 43, 44	
Shajapur	dist.	Gwalior	41	J
Shaner	S.	G. S	45	K, O
Shan States, Northern	dist.	Burma	45, 46, 54, 55	
Shan States, Southern	"	"	46	F, G
Shekhūpura	"	Punjab	92, 93	
Sheopur	"	Gwalior	93, 94, 102	
Shevdiveadar	S.	S. W. I.	43, 44	
Shimoga	dist.	Mysore	54	
Shirāra	"	Bombay	41	O
Sholāpur	S.	G. S	48, 57	
Shwebo	dist.	Burma	46	H
Siālkot	"	Punjab	47, 56	
Siam	"		84, 93	
Sibi	"		43, 44	
Sibsāgar	dist.	Baluchistān	93, 94, 95, 96, 102	
Sihora	"	Assam	34, 35	
Sikkim	S.	G. S.	83	B
Silāna	"		46	
Simla	"	S. W. I.	77, 78	O
Simla Hill States	dist.	Punjab	41	A, B, E, I
Sirsi	"	"	53	
Sind Frontier, Upper	prov.		52, 53	
Sindiapura	see Upper Sind Frontier		35, 36, 39, 40, 41	
Singhbhūm	S.	G. S.		F
Sinkiang	dist.	Bihār	46	
Sirmūr	prov.	China	73	
Sirohi	S.	P. S.	42, 52	E, F
Sisaug Chandi	"	Rājputana	53	C, D, G, H
Sitāmau	"	S. W. I.	45	J
Sitāpur	"	C. I.	41	P
Sohawal	dist.	U. P.	45	M
Soncpur	S.	C. I.	46	
Songarh	"	E. S.	63	D
South Arcot	"	S. W. I.	63	
South Hsenwi	see Arcot, South		64, 73	O
South Kanara	" Hsenwi, South		41	
Southern Shan States	" Kanara, South			
South Waziristān	" Shan States, Southern			
States of Western India	" Waziristān South			
Sudawda Dhandhalpur	S.			
Sudiasra	"	S. W. I.	40, 41, 45, 46	N
Sujpur	"	"	41	D
Suket	"	"	45	A
Sukkur	"	P. S.	46	P
Sultānpur	dist.	Sind	40	A, E
Sunth	"	U. P.	53	
Surat	S.	G. S.	39, 40	
Surgāna	dist.	Bombay	63	E, I
Surguja	S.	G. S.	46	
Sadi	"	E. S.	46	H
Sylhet	dist.	N. W. F. P.	46	
			63, 64	
			38, 43	
			78, 79, 83	

Names in italics do not appear on the index map.

CC-0. Jangamwadi Math Collection. Digitized by eGangotri

Name.	Description.	Province or State.	Index map.	Degree sheet.
Szechwan	prov.	China	91	
Tilcher	S.	E. S.	73	C, D, G, H
Telsāna	"	S. W. I.	41	N
			46	B
Tangir	tribal	Gilgit	43	E
Tanjore	dist.	Madras	58	
Tarazu	S.	C. I.	63	C
Tati	"	S. W. I.	41	N
Tavoy	dist.	Burma	93	
Tawng Peng	S.	N. S. S.	93	A, B, E, F
Tehri	"	U. P.	53	
Tejpura	"	S. W. I.	46	A
Terwāda	"	"	40	P
			41	M
Thāna	dist.	Bombay	46, 47	
Thara	S.	S. W. I.	41	M
Thardd	"	"	40	P
			41	M
Tharoch	"	Punjab	53	E, F
Thar Pārkar	dist.	Sind	40	
Tharrawaddy	"	Burma	85, 94	
Thaton	"	"	94	
Thayetmyo	"	"	85	
The Dāngs	see Dāngs, the			
Tibet			52, 53, 62, 72, 77, 78	
Tigiria	S.	E. S.	73	H
Timla	"	S. W. I.	46	E
Tinnevelly	dist.	Madras	58	
Tippera	"	Bengal	78, 79	
Tirah	tribal	N. W. F. P.	38	
Tolā	S.	S. W. I.	41	O
Tonk	"	Rājputāna	45, 54, 55	
Tonwarghār	dist.	Gwalior	54	
Tori Fatehpur	S.	C. I.	54	O
Toungoo	dist.	Burma	85, 94	
Travancore	S.	M. S.	58	
Trichinopoly	dist.	Madras	58	
Tripura	S.	E. S.	78, 79, 83, 84	
Tumkūr	dist.	Mysore	57	
Uchal	S.	G. S.	46	G
Udaipur	"	E. S.	64	J, N
Udaipur (or Mewār)	"	Rājputāna	45, 46	
Udaipur, chota	see Chota Udaipur			
Udhampur	dist.	Kashmir	43, 52	
Ujjain	"	Gwalior	46, 55	
Umeta	S.	G. S.	46	B, F
Umri	"	S. W. I.	45	D
Unao	dist.	U. P.	63	
United Provinces	prov.		53, 54, 62, 63, 64, 72	
United Socialist Soviet Republic.			32, 37, 42	
Upper Chindwin	see Chindwin, Upper			
Upper Sind Frontier	dist.	Sind	34, 35, 39, 40	
Vadal	S.	S. W. I.	41	O
Waddi	"	"	41	J
Vadhyamar	"	G. S.	46	H
Vadia	"	S. W. I.	41	
Vadia Virampur	S.	G. S.	46	G
Vaded	"	S. W. I.	41	N, O
Vāghvadi	"	"	41	O
Vajiria	"	G. S.	46	F, G
Vaktāpur	"	"	46	F
Vala	"	S. W. I.	41	N, O
Valasna	"	"	46	A
Vana	"	"	41	N
Vandla	"	"	41	N
Vānpadhra	"	"	41	O
Vankia	"	"	41	O
Vanmala	"	G. S.	46	F
			40	P
Varahi	"	S. W. I	41	M
Varsoda	"	"	46	A
Vāsan	"	G. S.	46	F, G
Vasāvad	"	S. W. I.	41	K, O
Vasna	"	"	46	A
Vasurna	"	G. S.	46	H
Vāte (Wāto)	"	S. W. I.	40	P
Vavdi	"	"	41	K, O
Vekaria	"	"	41	K
Vija-no-nes	"	"	41	O
Vijayanagar (Pol)	"	"	46	E
Vinchhāvad	"	"	41	K
Virāhi	"	"	40	P
			41	M
Virpur	"	"	41	J, K
Viroda	"	"	46	A
Virva	"	"	41	J
Vithalgadh	"	"	41	M, N
			46	A, B
Vizagapatam	dist.	Madras	65, 74	
Vora	S.	G. S.	46	F
Wa States		Burma	93	
Wadhwān	S.	S. W. I	41	N
Wādi	"	D. S.	47	L
Waktāpur	"	S. W. I.	46	A
Wānkaner	"	"	41	J, N
Wan-yin	"	S. S. S.	93	H
Warangal	dist.	Hyderābād	56, 65	
Wardha	"	C. P.	55	
Warneli	S.	G. S.	46	B
Waziristān, North	tribal	N. W. F. P.	38	
Waziristān, South	"	"	38, 39	
West Godāvari	see Godāvari, West			
Western India, States of	"	States of Western India		
West Khāndesh	"	Khāndesh, West		
Yamethin	dist.	Burma	84, 85, 93, 94	
Yanam	French		65	L
Yāsin	dist.	Gilgit	42	H
Yawnghwe	S.	S. S. S.	93	C, D, G, H
Ye-ngan	"	"	93	C, D
Yeotmāl	dist.	C. P.	56	
Yunnan	prov.	China	91, 92, 93	
Zari Gurkhadi	S.	G. S.	46	H
Zhob	dist.	Baluchistān	34, 38, 39	

Names in italics do not appear on the index maps.

CC-0. Jangamwadi Math Collection. Digitized by eGangotri

CC-0. Jangamwadi Math Collection. Digitized by eGangotri

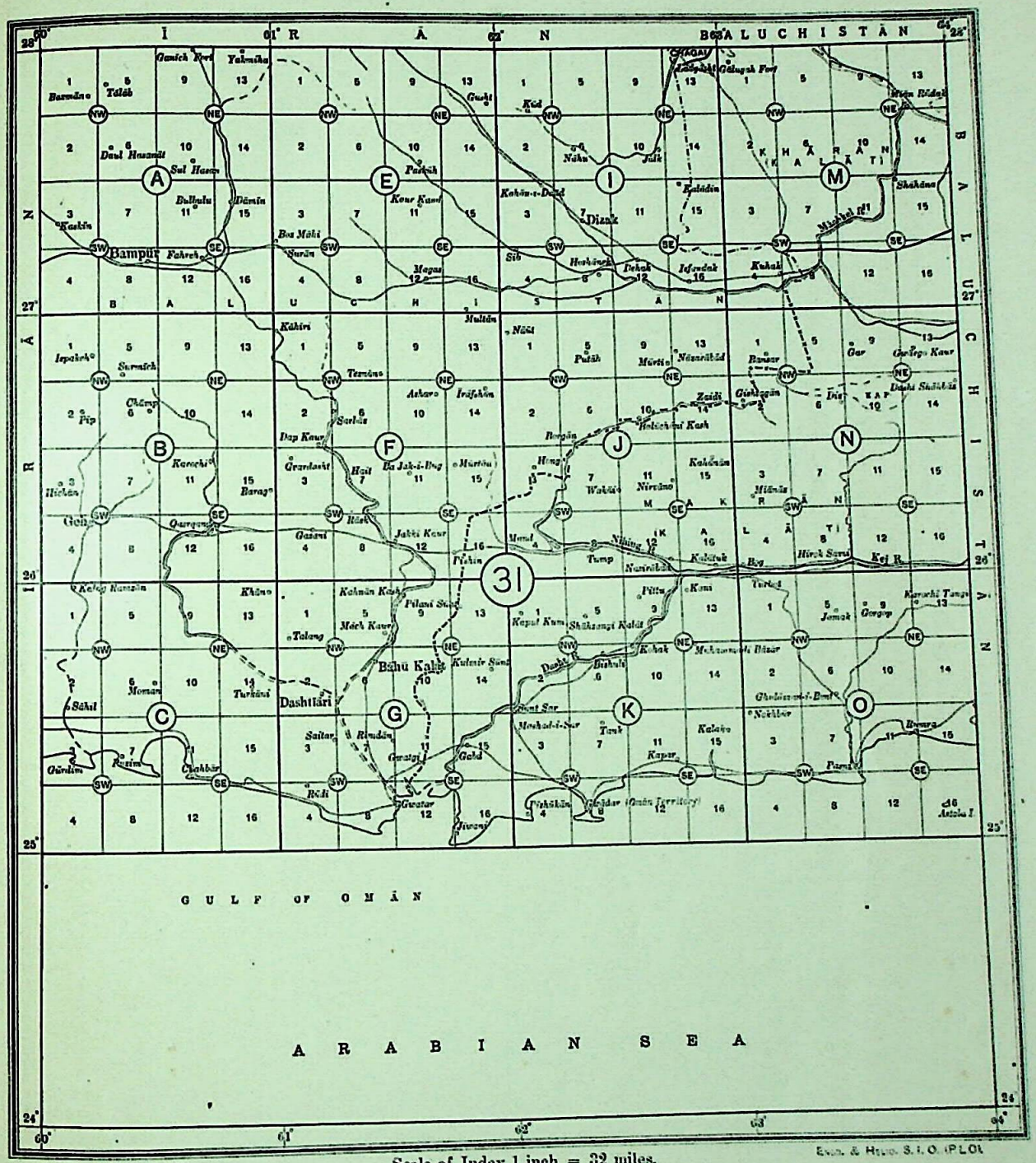

Rec. No. 2183. D. 30-X46.

Scale of Index 1 inch = 32 miles.

Eng. & Hydr. S. I. O. (P.L.O.)

HOW TO NAME A MAP.

Example—The maps which include Fahreh are:—

The quarter-inch map 31 A.
The half-inch map ... 31 A/SE
The one-inch map ... 31 A/12.



INDEX TO ADJOINING INDEXES

24	30	34
25	31	35
26	Sea	36

CC-0. Jangamwadi Math Collection. Digitized by eGangotri

INDEX
No. 32.

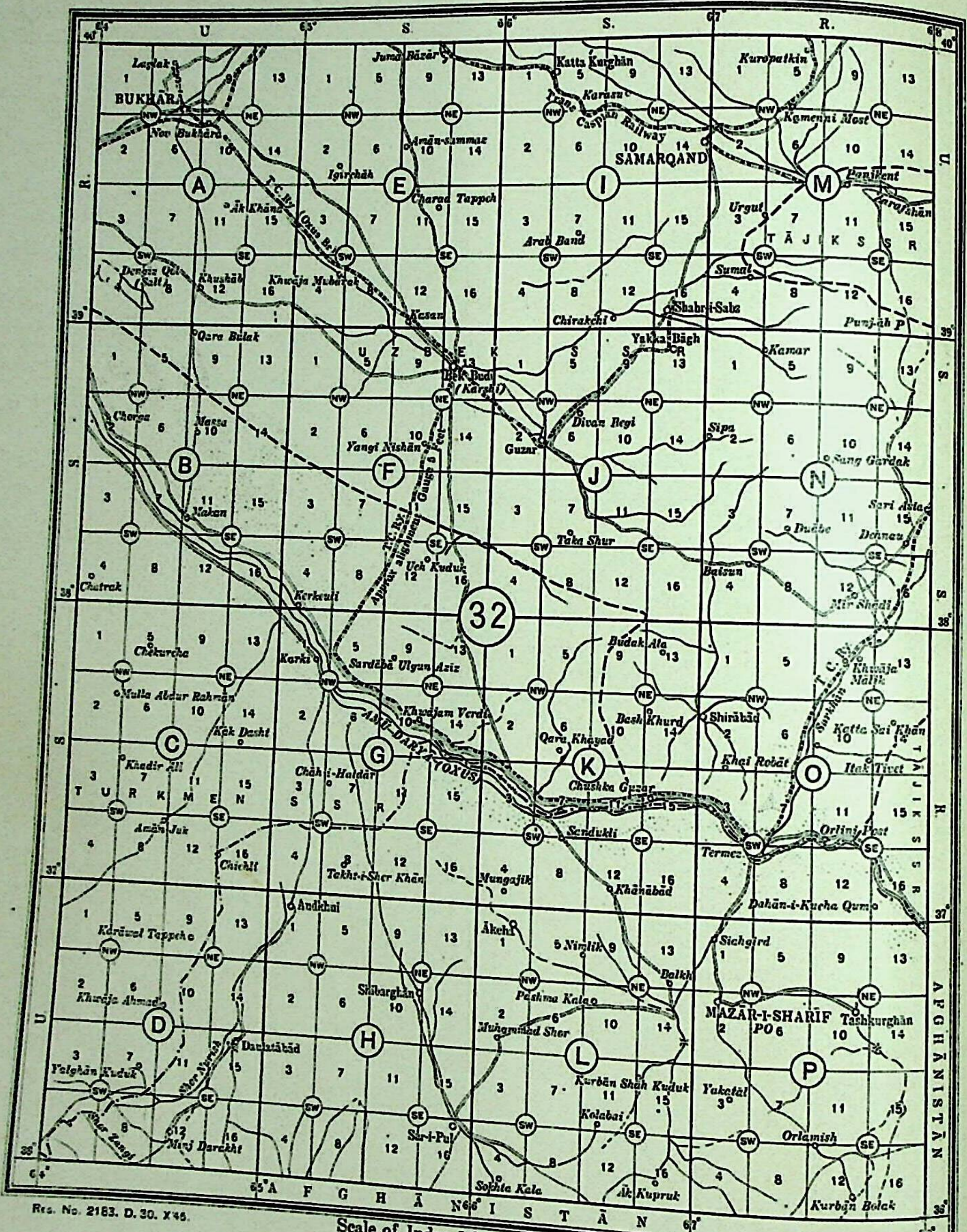

Reg. No. 2183. D. 30. X46.

Scale of Index 1 inch = 32 miles.

Engd. & Helio. S. I. O.,(P. L. O).

INDEX TO ADJOINING INDEXES

28	32	37
29	33	38

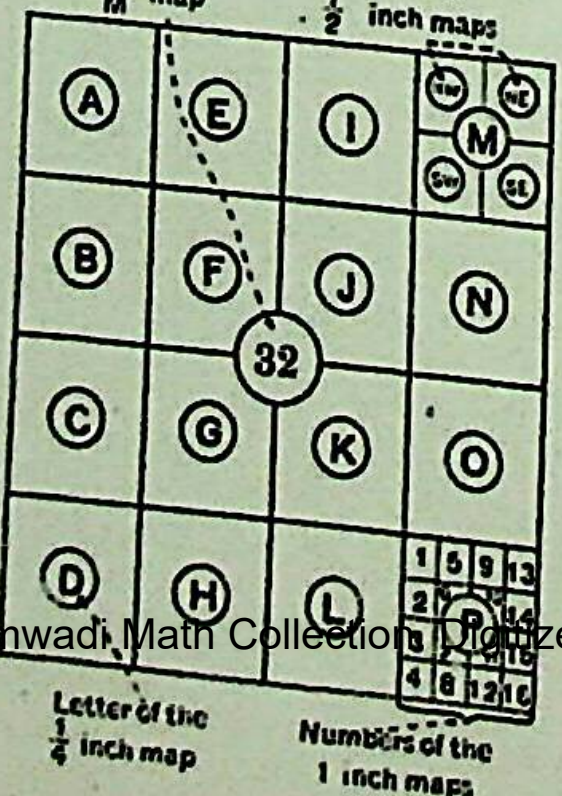

HOW TO NAME A MAP.

Example—The maps which include Bukhāra are :—

The quarter-inch map	32 A.
The half-inch map ...	32 A/NW.
The one-inch map ...	32 A/5.

CC-0. Jangamwadi Math Collection. Digitized by eGangotri

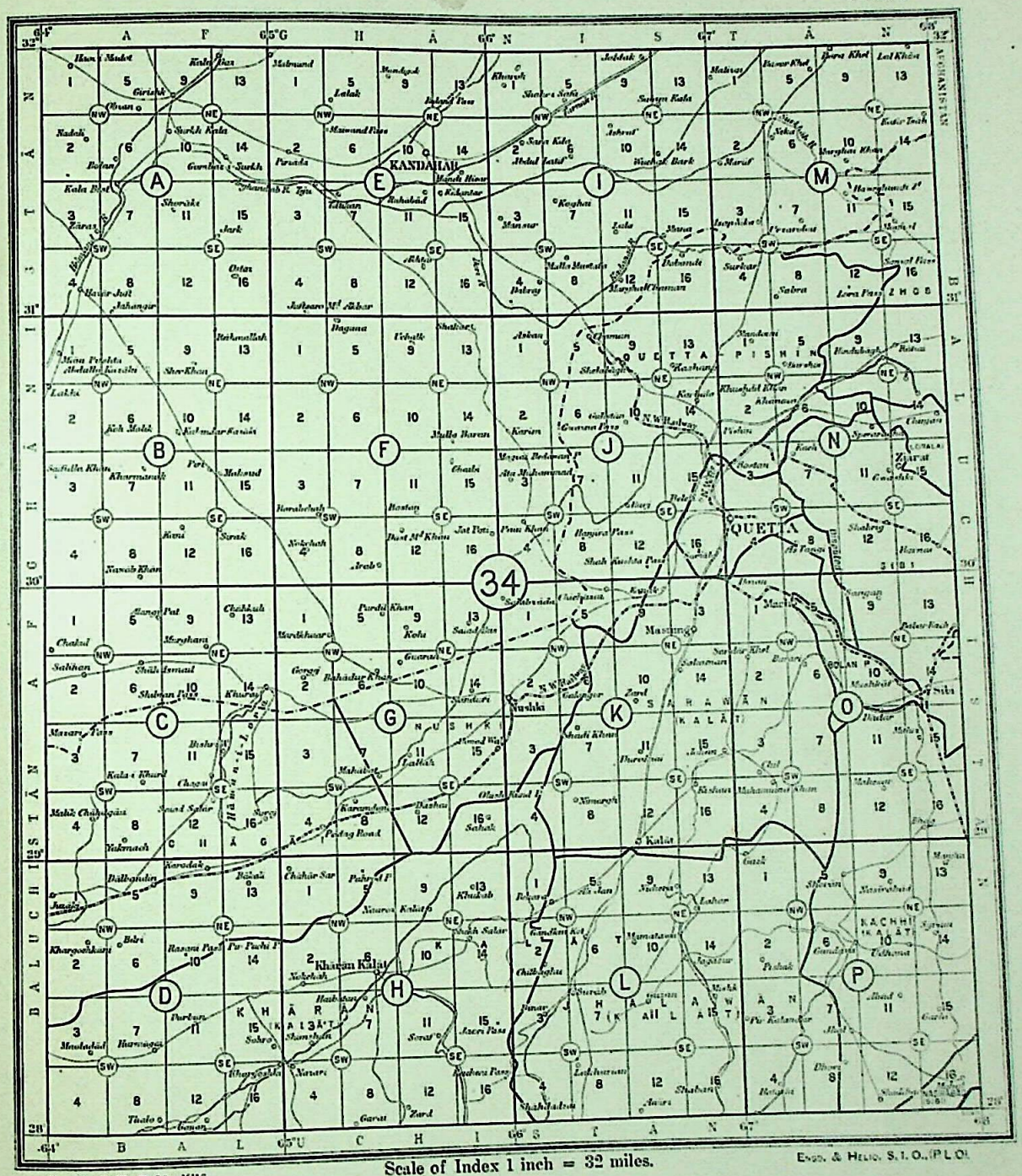

Scale of Index 1 inch = 32 miles.

Engs. & Heliog. S.I.O., (P.L.O.)

Rrc. No. 2183. D. 30—X'46.

HOW TO NAME A MAP.

Example—The maps which include Quetta are:—

The quarter-inch map	34 N
The half-inch map ...	34 N/SW.
The one-inch map ...	34 N/4.

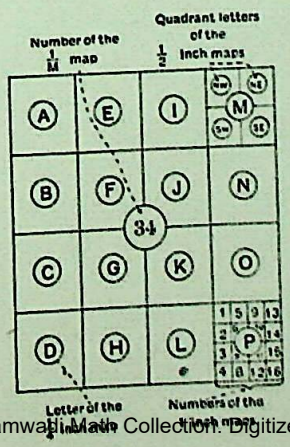

INDEX TO ADJOINING INDEXES

29	33	38
30	34	39
31	35	40

CC-0. Jangamwadi Math Collection. Digitized by eGangotri

INDEX
No. 35.

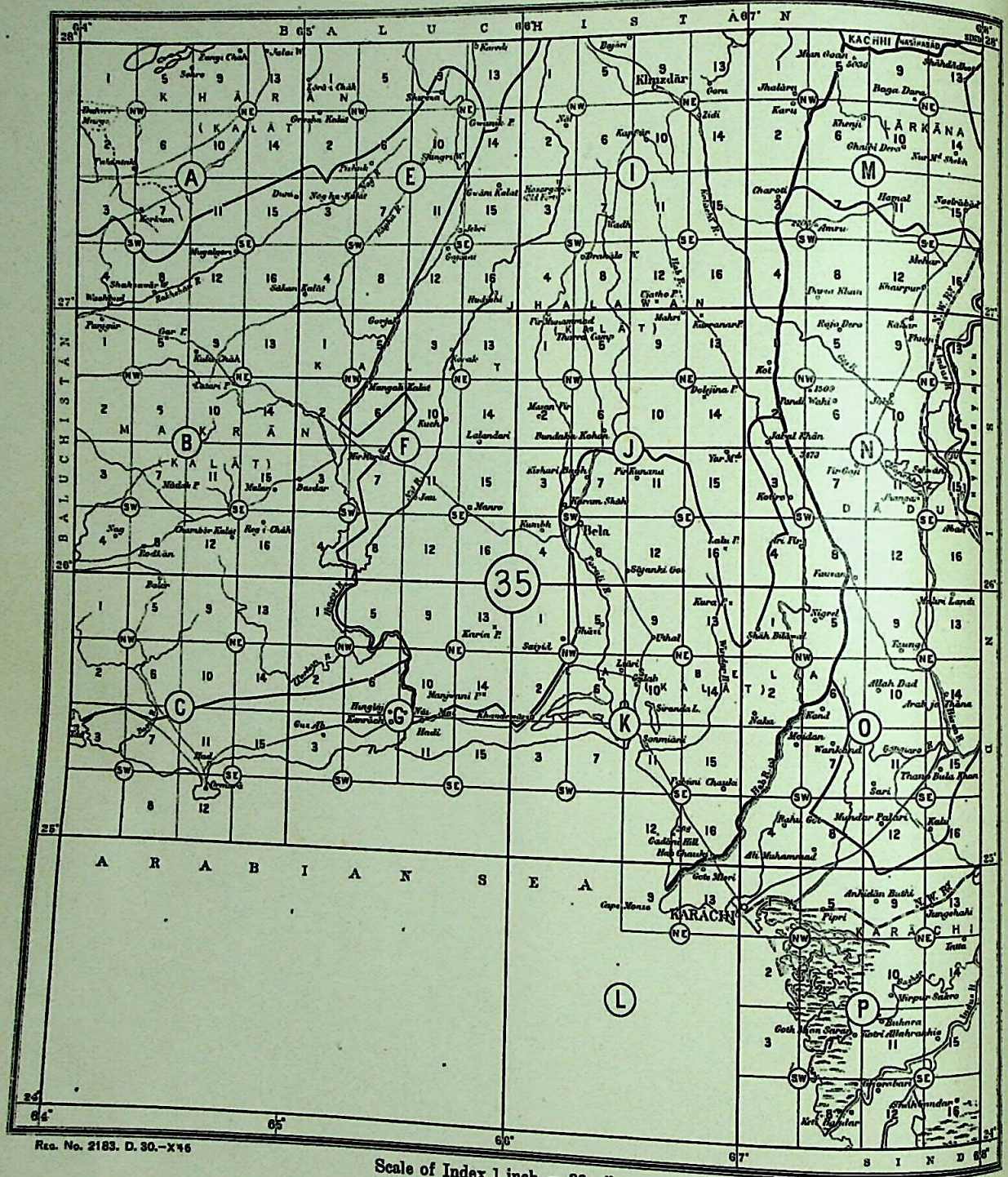

Rec. No. 2183. D. 30.—X'16

Scale of Index 1 inch = 32 miles.

Engd. & Helio. S. I. O.(P.L.O).

INDEX TO ADJOINING INDEXES

30	34	39
31	35	40
Sea	36	41

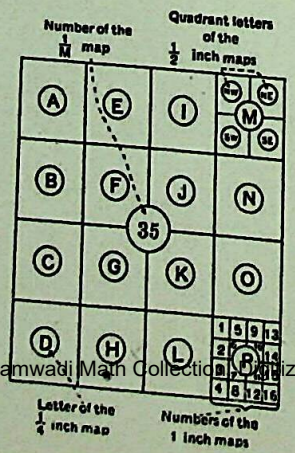

HOW TO NAME A MAP.

Example—The maps which include Karāchi are:—

The quarter-inch map 35 P.
The half-inch map ... 35 P/NW.
The one-inch map ... 35 P/1.

CC-0. Jangamwadi Math Collection. Digitized by eGangotri

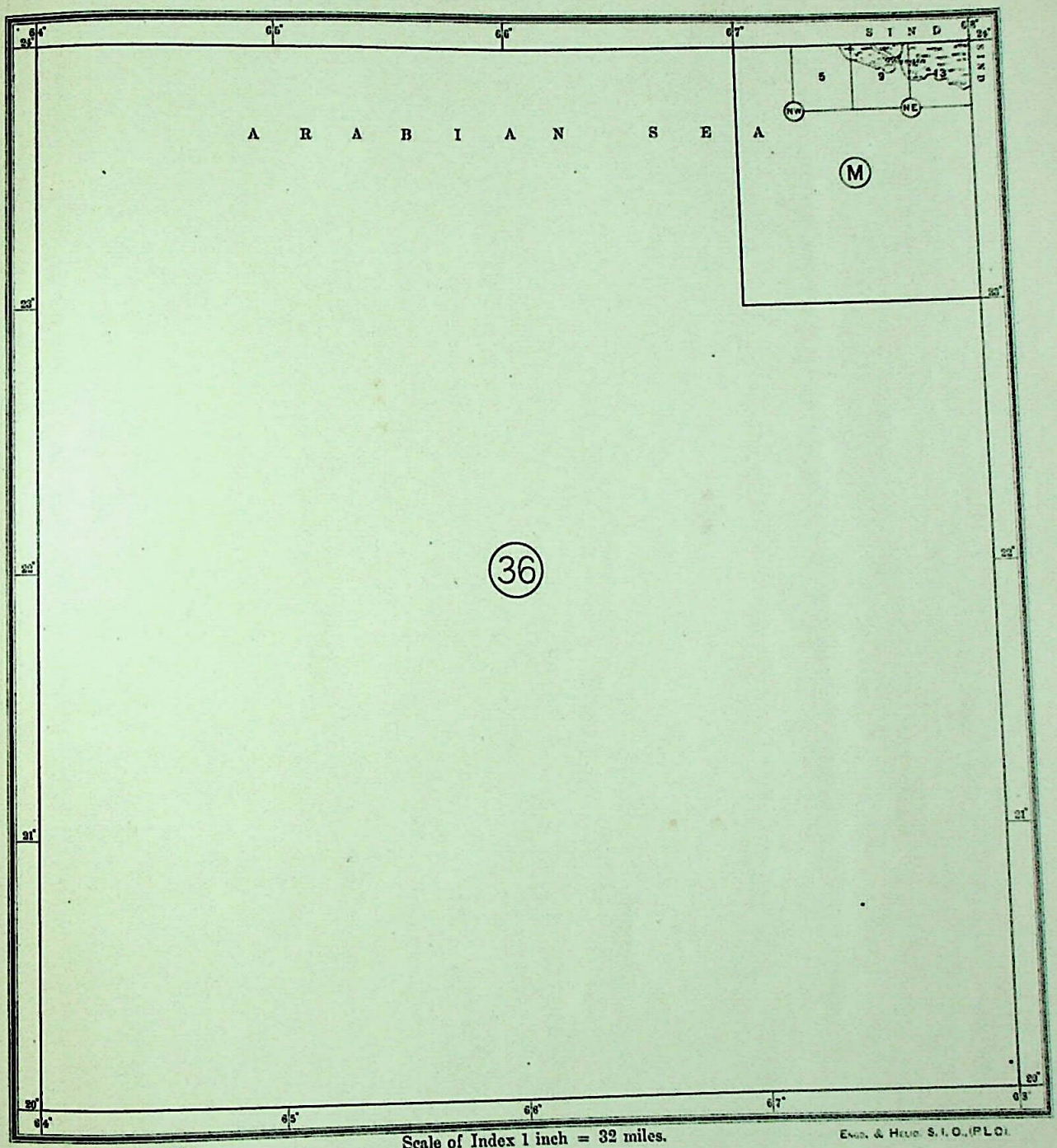

Scale of Index 1 inch = 32 miles.

Engr. & Hellio. S. I. O., (P. L. O.)

Reg. No. 2183 D. 30-X'46.

HOW TO NAME A MAP.

Example—The maps which include Wasaio are:—

The quarter-inch map	36 M.
The half-inch map ...	36 M/NE.
The one-inch map ...	36 M/9.

INDEX TO ADJOINING INDEXES

31	35	40
Sea	36	41
Sea	Sea	Sea

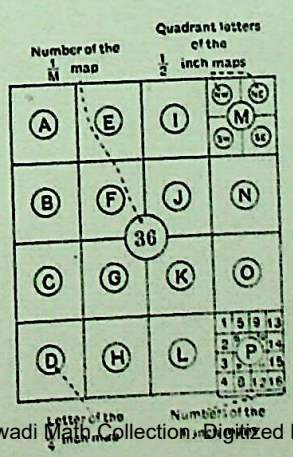

CC-0. Jangamwadi Math Collection. Digitized by eGangotri

INDEX
No. 37.

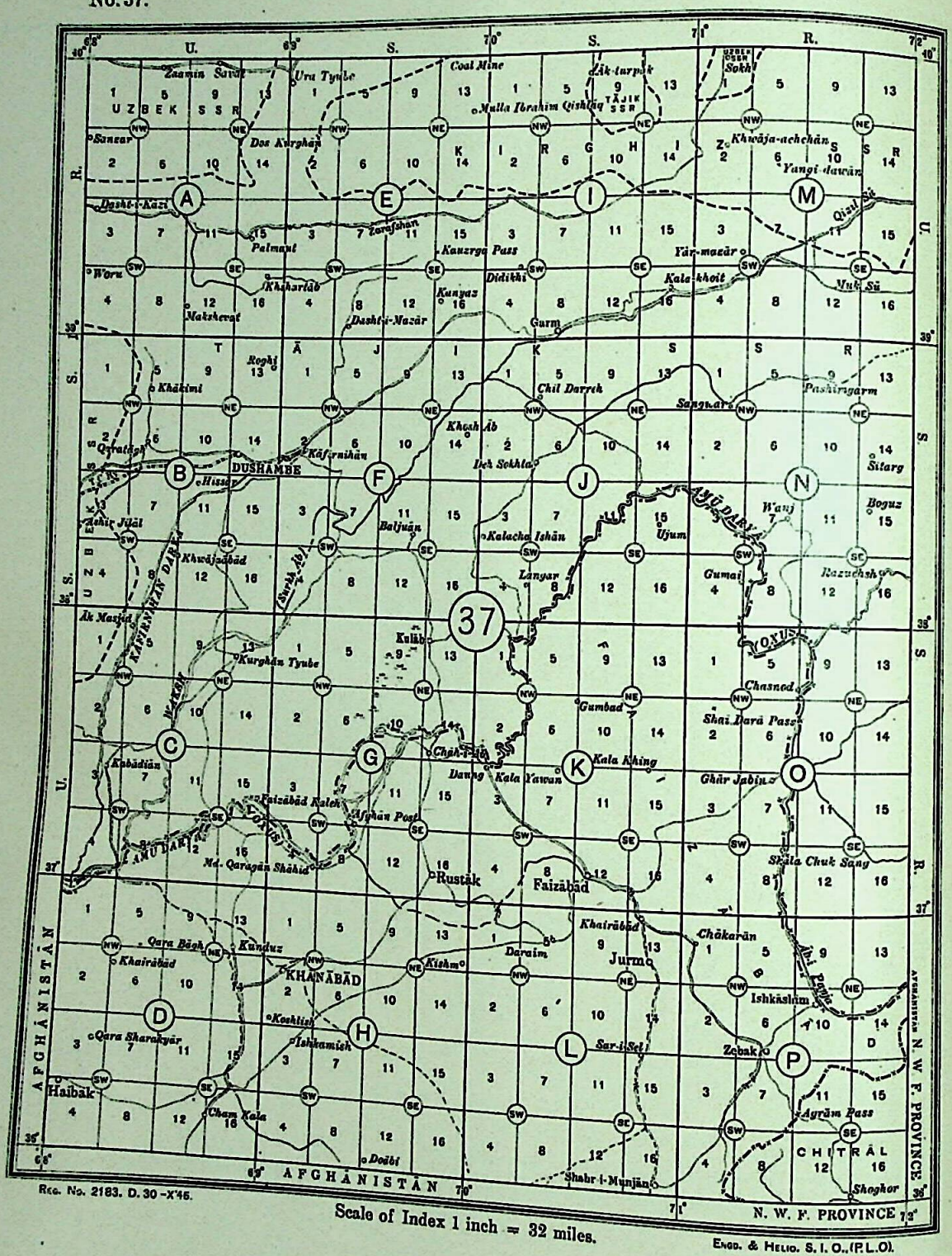

Rec. No. 2183. D. 30-X'45.

Scale of Index 1 inch = 32 miles.

Engd. & Helio. S. I. O., (P.L.O).

INDEX TO ADJOINING INDEXES

32	37	42
33	38	43



HOW TO NAME A MAP.

Example—The maps which include Khānābād are:—

The quarter-inch map 37 H.
The half-inch map ... 37 H/NW.
The one-inch map ... 37 H/2.

CC-0. Jangamwadi Math Collection. Digitized by eGangotri

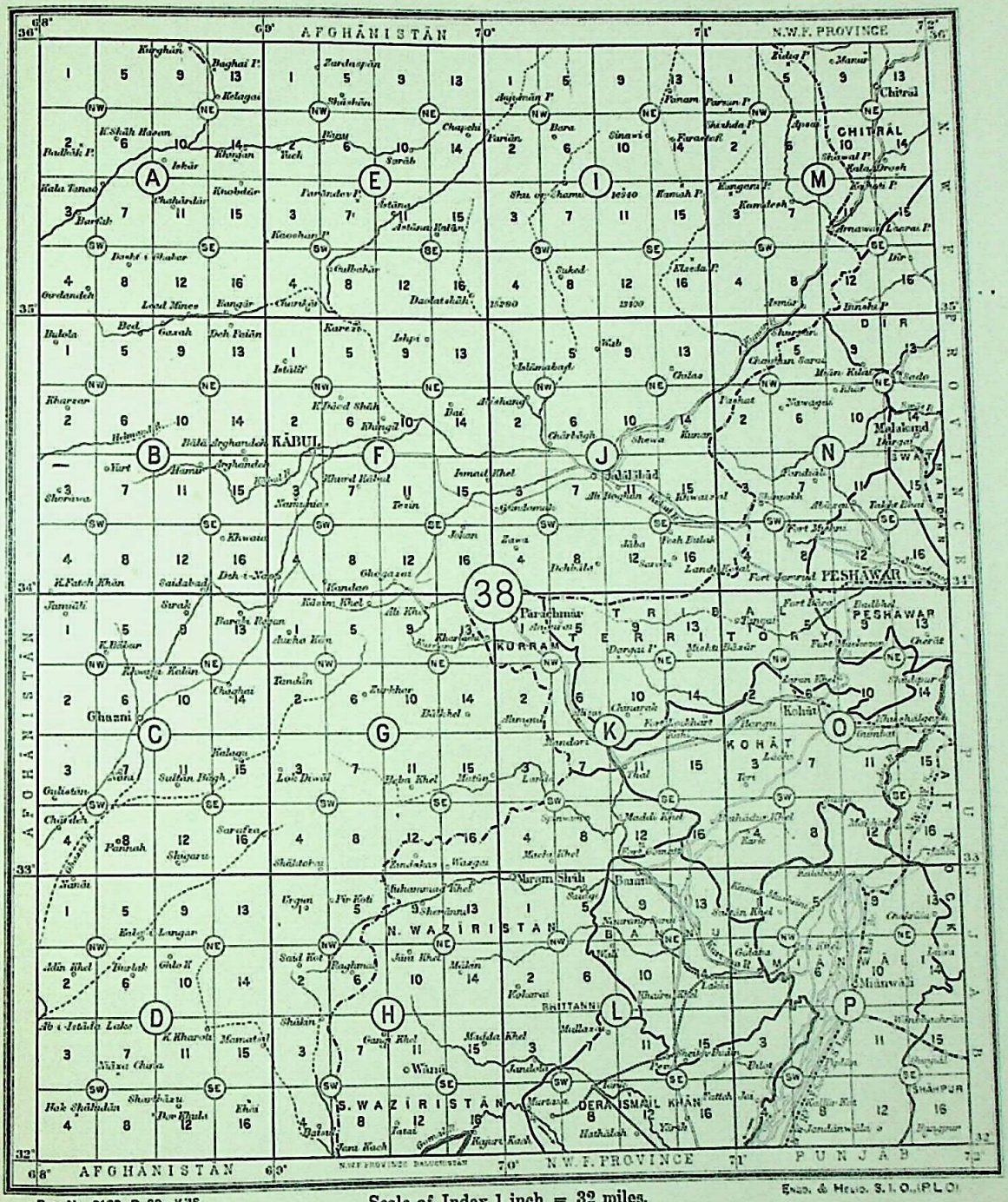

Rce. No. 2183. D. 30—X'46

Scale of Index 1 inch = 32 miles.

Engd. & Hellio. S.I.O.(P.L.O)

INDEX TO ADJOINING INDEXES

32	37	42
33	38	43
34	39	44

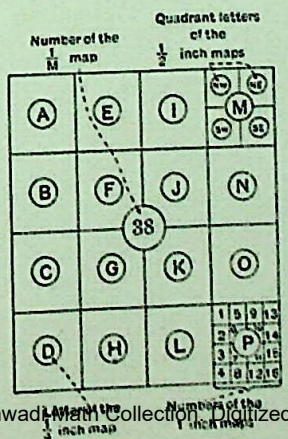

HOW TO NAME A MAP.

Example—The maps which include Kābul are:—

The quarter-inch map 38 F.
The half-inch map ... 38 F/NW.
The one-inch map ... 38 F/2.

CC-0. Jangamwadi Math Collection. Digitized by eGangotri

INDEX
No. 39.

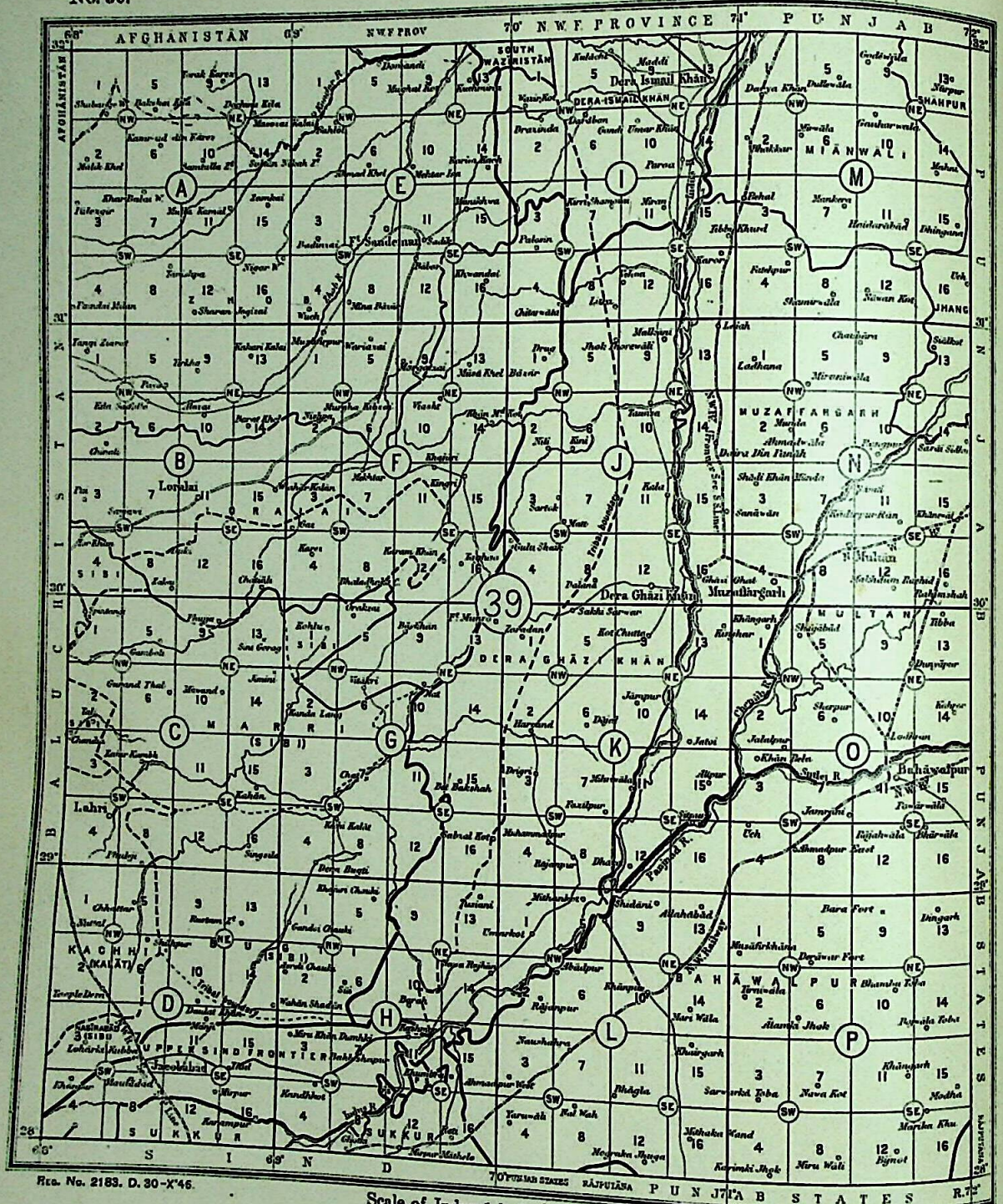

INDEX TO ADJOINING INDEXES

33	38	43
34	39	44
35	40	45

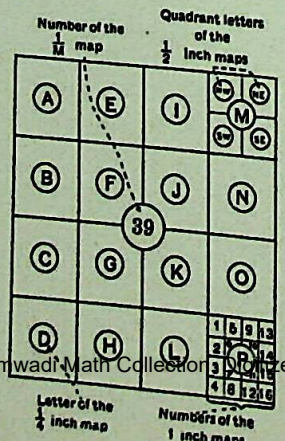

HOW TO NAME A MAP.

Example—The maps which include Multān are:—

The quarter-inch map 39 N.
The half-inch map ... 39 N/SW.
The one-inch map ... 39 N/8.

CC-0. Jangamwadi Math Collection. Digitized by eGangotri

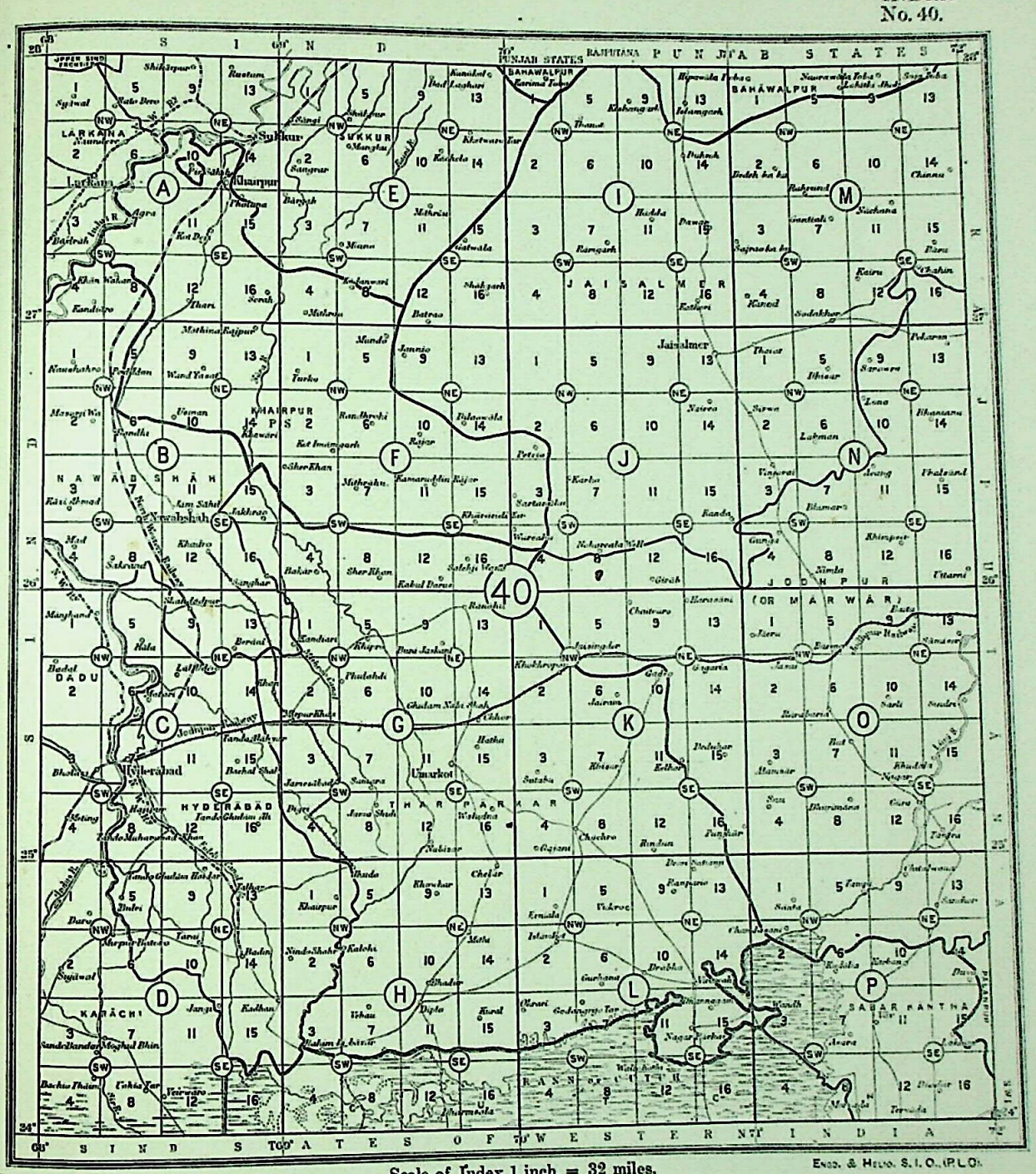

Rcc. No. 2183. D. 30-X'46.

Scale of Index 1 inch = 32 miles.

ENGD. & HELIO. S.I.O.(P.L.O.)

HOW TO NAME A MAP.

Example—The maps which include Hyderābād (Sind) are:—

The quarter-inch map	40 C.
The half-inch map ...	40 C/SW.
The one-inch map ...	40 C/7.

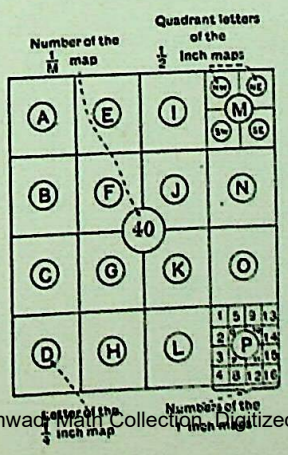

INDEX TO ADJOINING INDEXES

34	39	44
35	40	45
36	41	46

CC-0. Jangamwadi Math Collection. Digitized by eGangotri

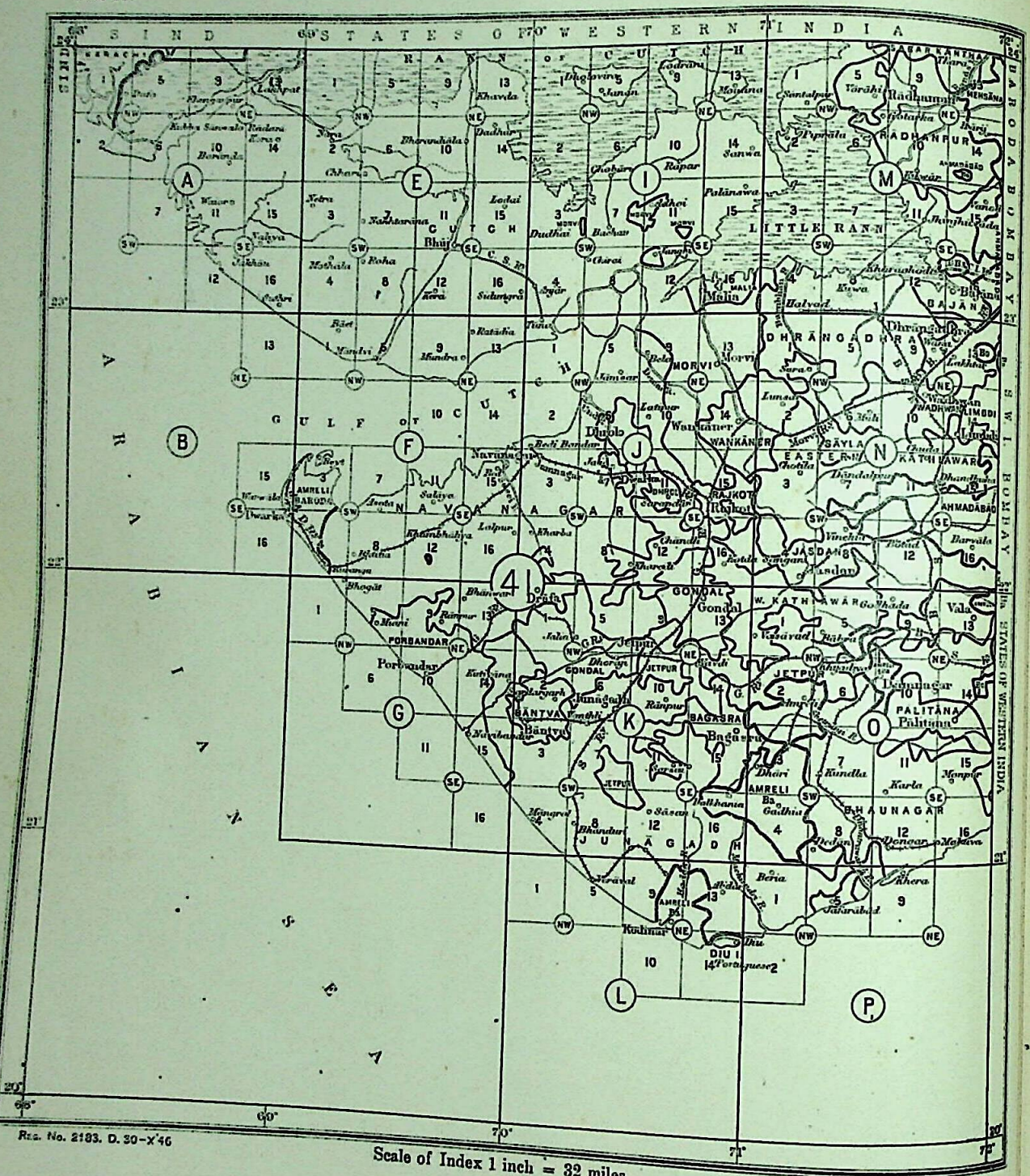

Reg. No. 2183. D. 30-X'46

Scale of Index 1 inch = 32 miles.

Engd. & Helio. S. I. O., (P.L.O).

INDEX TO ADJOINING INDEXES

35	40	45
36	41	46
Sea	Sea	47

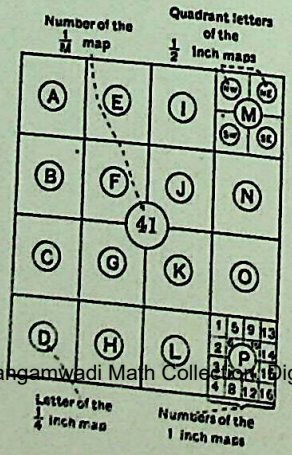

HOW TO NAME A MAP.

Example—The maps which include Rājkot are:—

The quarter-inch map	41 J.
The half-inch map ...	41 J/SE.
The one-inch map ...	41 J/15.

CC-0. Jangamwadi Math Collection. Digitized by eGangotri

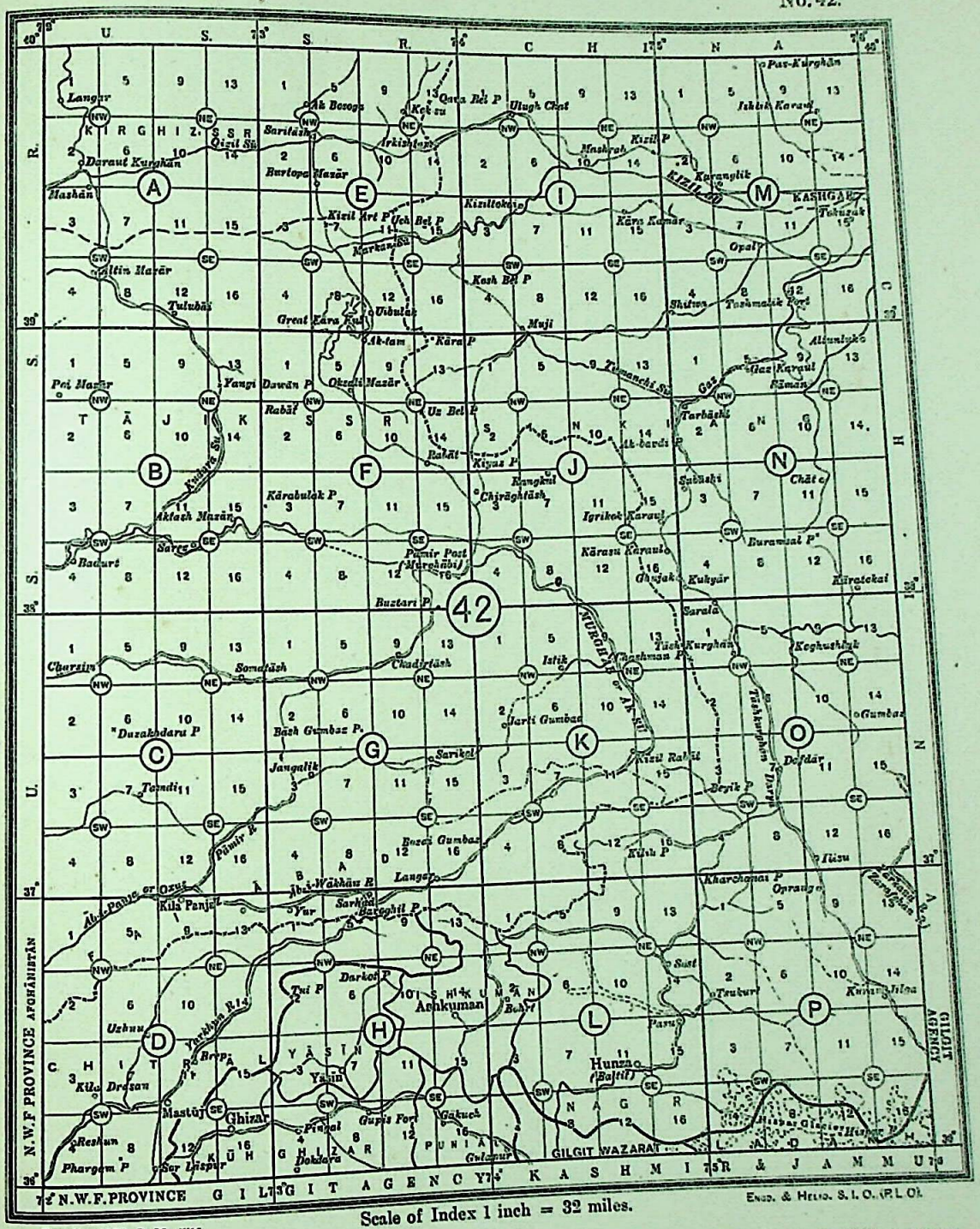

Scale of Index 1 inch = 32 miles.

Reg. No. 2183. D. 30-X'46

HOW TO NAME A MAP.

Example—The maps which include Kashgar are:—

The quarter-inch map	42 M.
The half-inch map ...	42 M/SE.
The one-inch map ...	42 M/15.



INDEX TO ADJOINING INDEXES

37	42	51
38	43	52

CC-0. Jangamwadi Math Collection. Digitized by eGangotri

INDEX
No. 43.

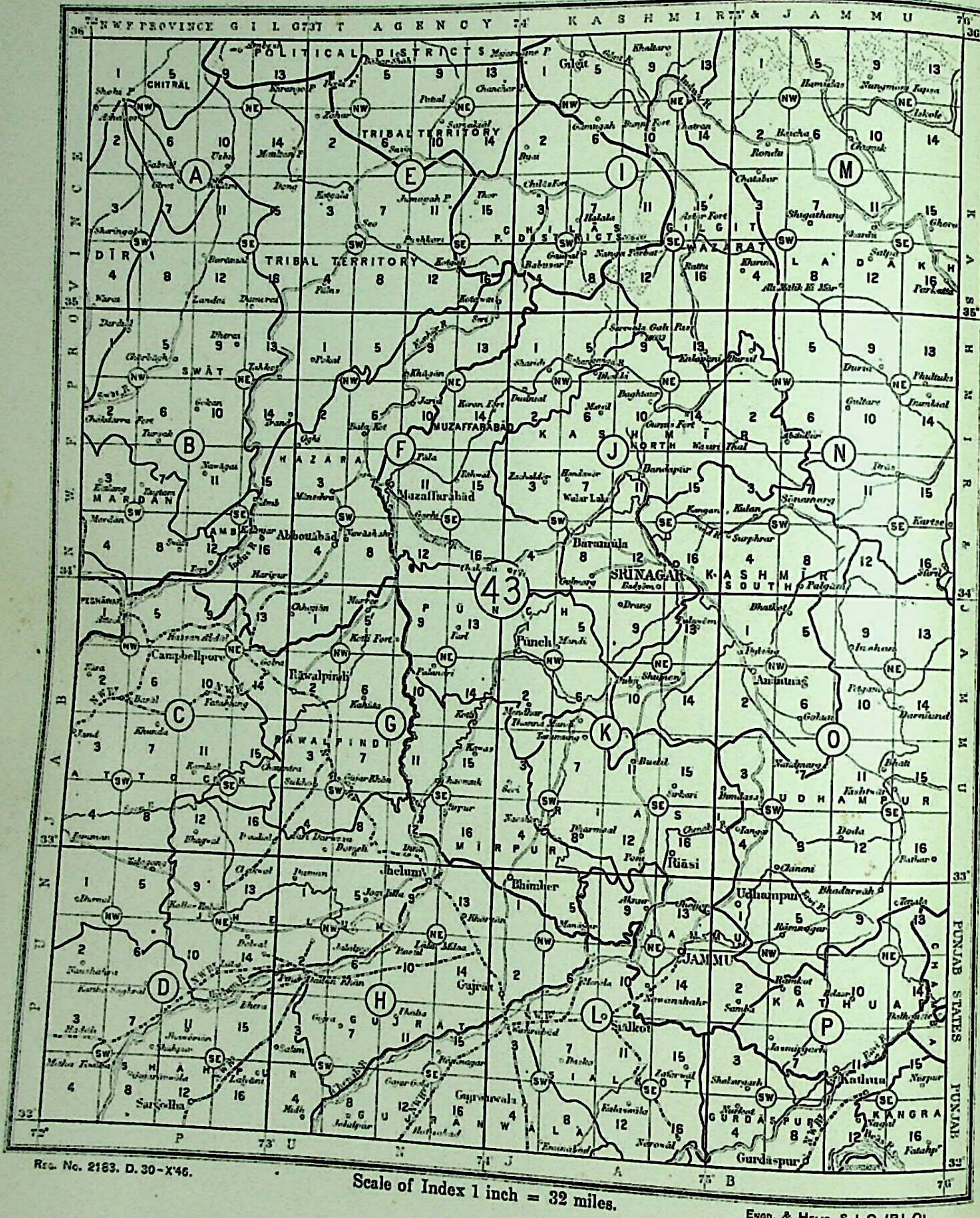

Reg. No. 2183. D. 30-X'46.

Scale of Index 1 inch = 32 miles.

Engd. & Helio. S. I. O., (P. L. O.).

INDEX TO ADJOINING INDEXES

37	42	51
38	43	52
39	44	53

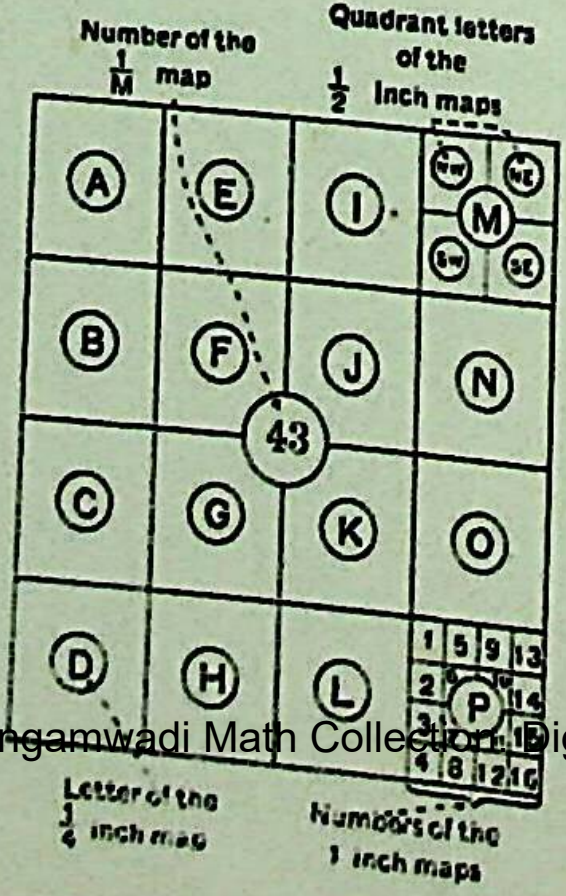

HOW TO NAME A MAP.

Example—The maps which include Srinagar are:—

The quarter-inch map 43 J.
The half-inch map ... 43 J/SE.
The one-inch map ... 43 J/16

CC-0. Jangamwadi Math Collection. Digitized by eGangotri

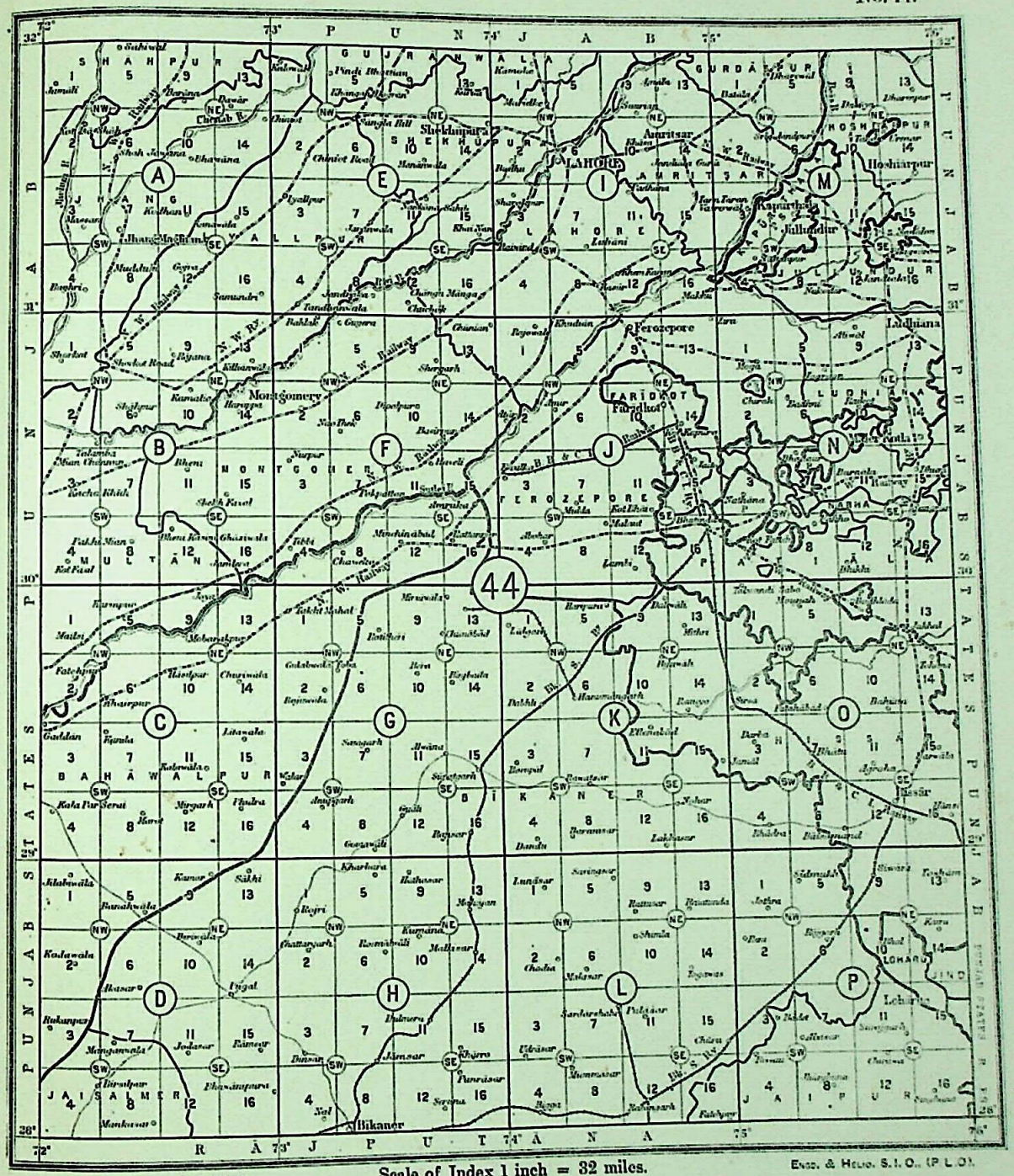

Rcc. No. 2183. D. 30-X'45-X'46.

Scale of Index 1 inch = 32 miles.

ENGG. & HELIO. S.I.O., (P.L.O.)

HOW TO NAME A MAP.

Example—The maps which include Lahore are:—

The quarter-inch map	44 I.
The half-inch map ...	44 I/NW.
The one-inch map ...	44 I/6.

Number of the $\frac{1}{M}$ map

Quadrant letters of the $\frac{1}{2}$ Inch maps



INDEX TO ADJOINING INDEXES

38	43	52
39	44	53
40	45	54

CC-0. Jangamwadi Math Collection. Digitized by eGangotri

INDEX
No. 45.

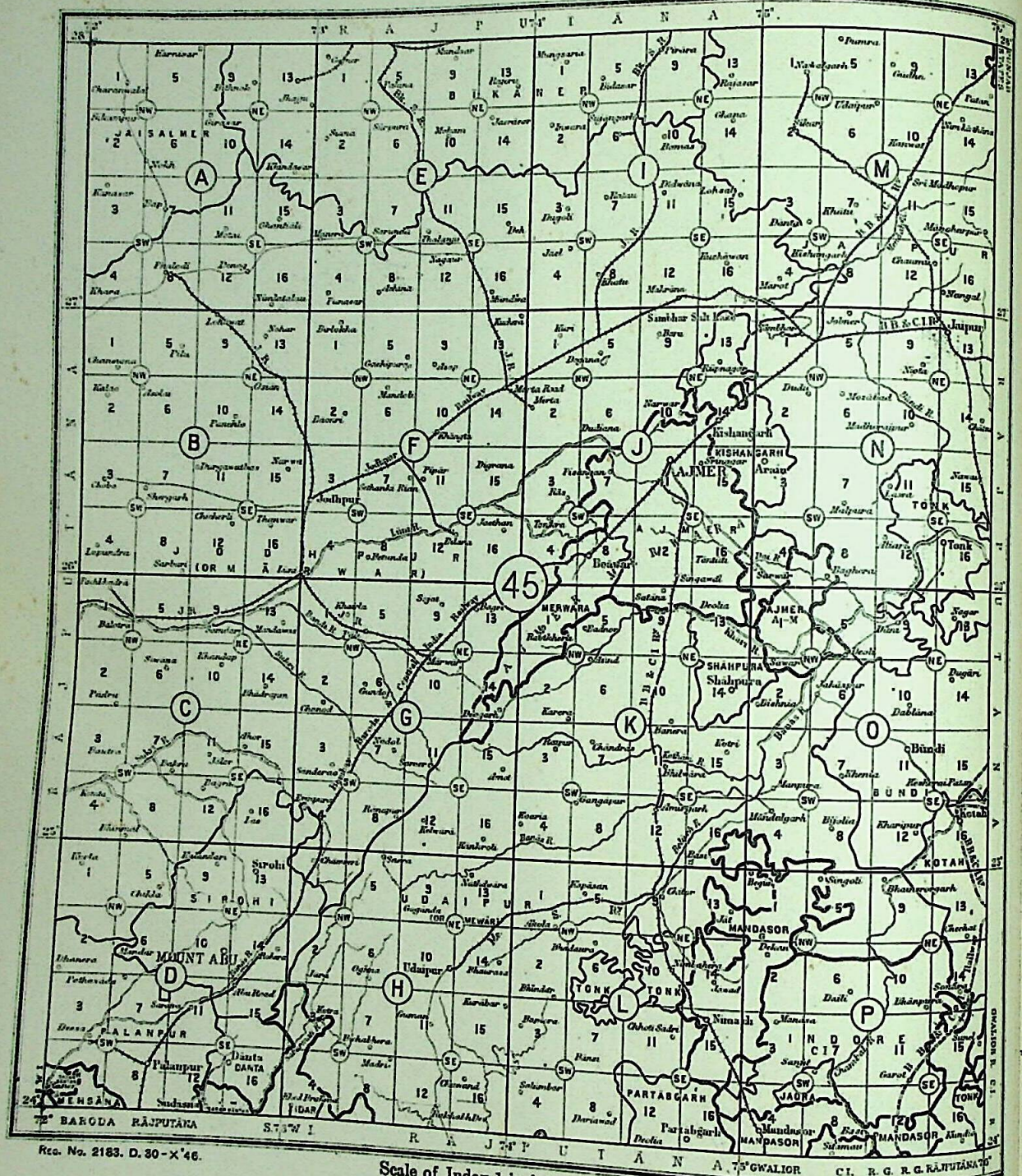

Reg. No. 2183. D. 30-X'46.

Scale of Index 1 inch = 32 miles.

ENGD. & HELIO. S. I. O., (P.L.O.)

INDEX TO ADJOINING INDEXES

39	44	53
40	45	54
41	46	55

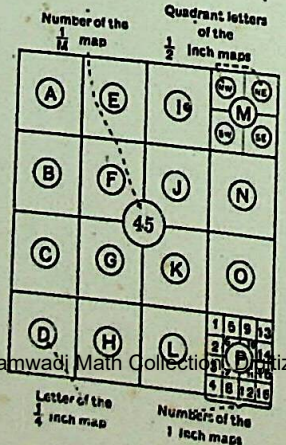

HOW TO NAME A MAP.

Example—The maps which includo Ajmer are:—

The quarter-inch map	45 J.
The half-inch map ...	45 J/SE.
The one-inch map ...	45 J/11.

CC-0. Jangamwadi Math Collection. Digitized by eGangotri

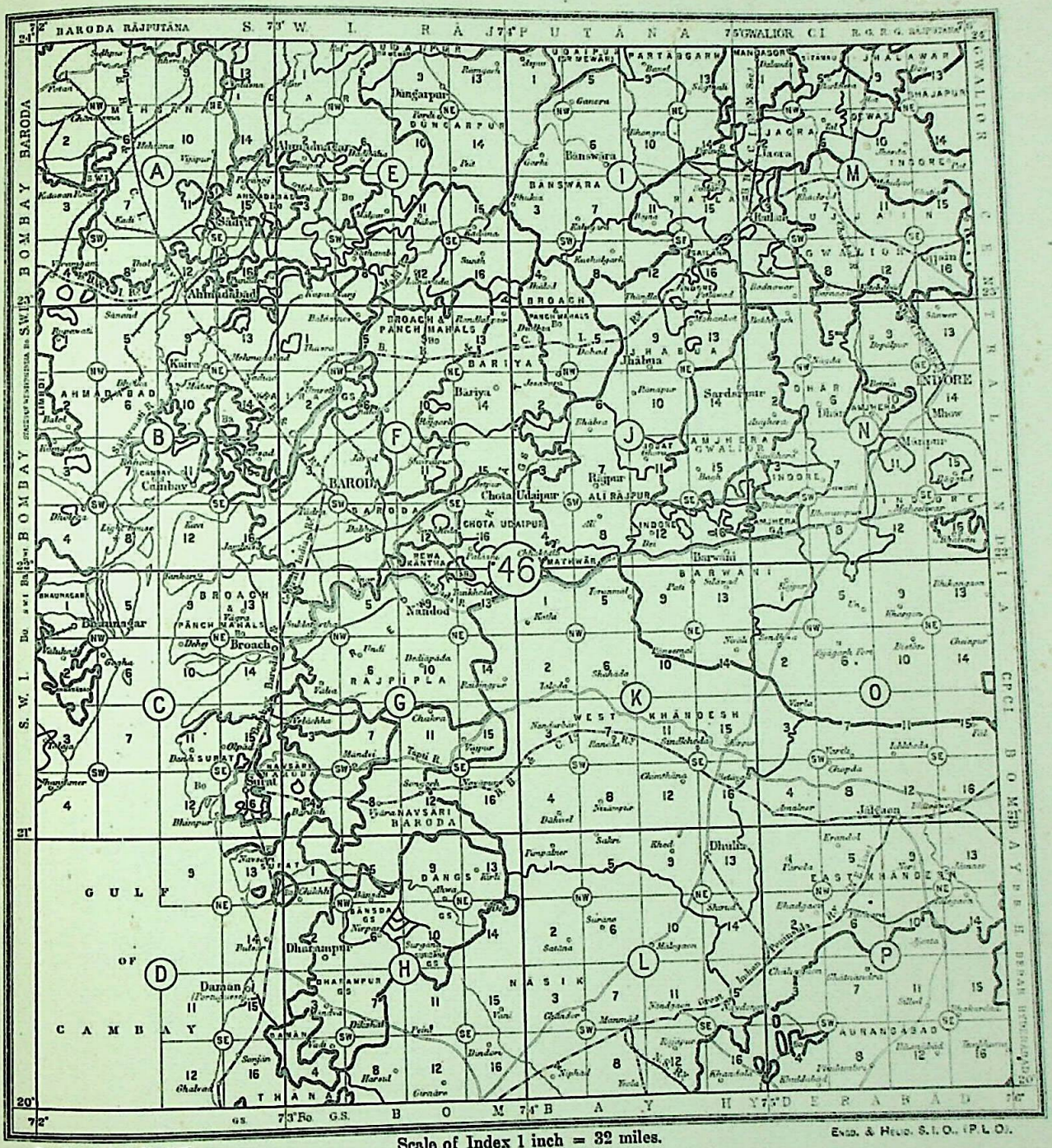

Scale of Index 1 inch = 32 miles.

Reg. No. 2183. D. 30-X'46.

Engd. & Held. S.I.O., (P.L.O.).

HOW TO NAME A MAP.

Example—The maps which include Baroda are:—

The quarter-inch map	46 F.
The half-inch map ...	46 F/SW.
The one-inch map ...	46 F/3.

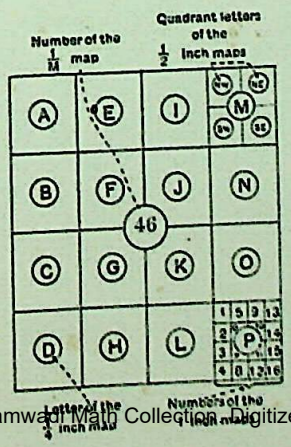

INDEX TO ADJOINING INDEXES

40	45	54
41	46	55
Sea	47	56

CC-0. Jangamwadi Math Collection. Digitized by eGangotri

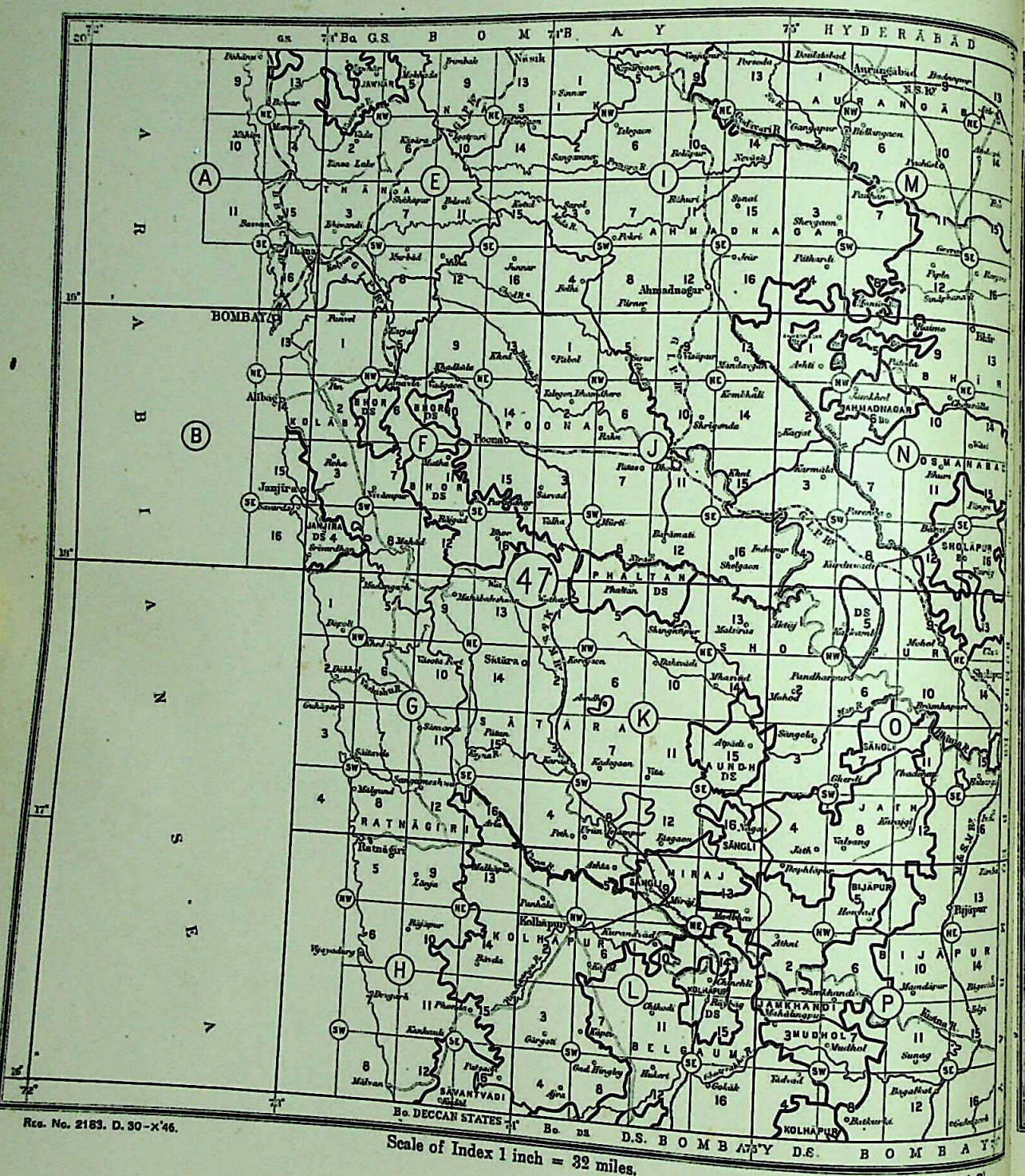

Rce. No. 2183. D. 30-X'46.

Scale of Index 1 inch = 32 miles.

Engd. & Helio. S. I. O., (P.L.O.)

INDEX TO ADJOINING INDEXES

41	46	55
Sea	47	56
Sea	48	57

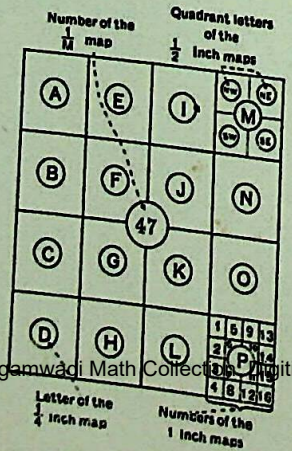

HOW TO NAME A MAP.

Example—The maps which include Bombay are:—

The quarter-inch map 47 B.
The half-inch map ... 47 B/N.E
The one-inch map ... 47 B/13.

CC-0. Jangamwadi Math Collection. Digitized by eGangotri

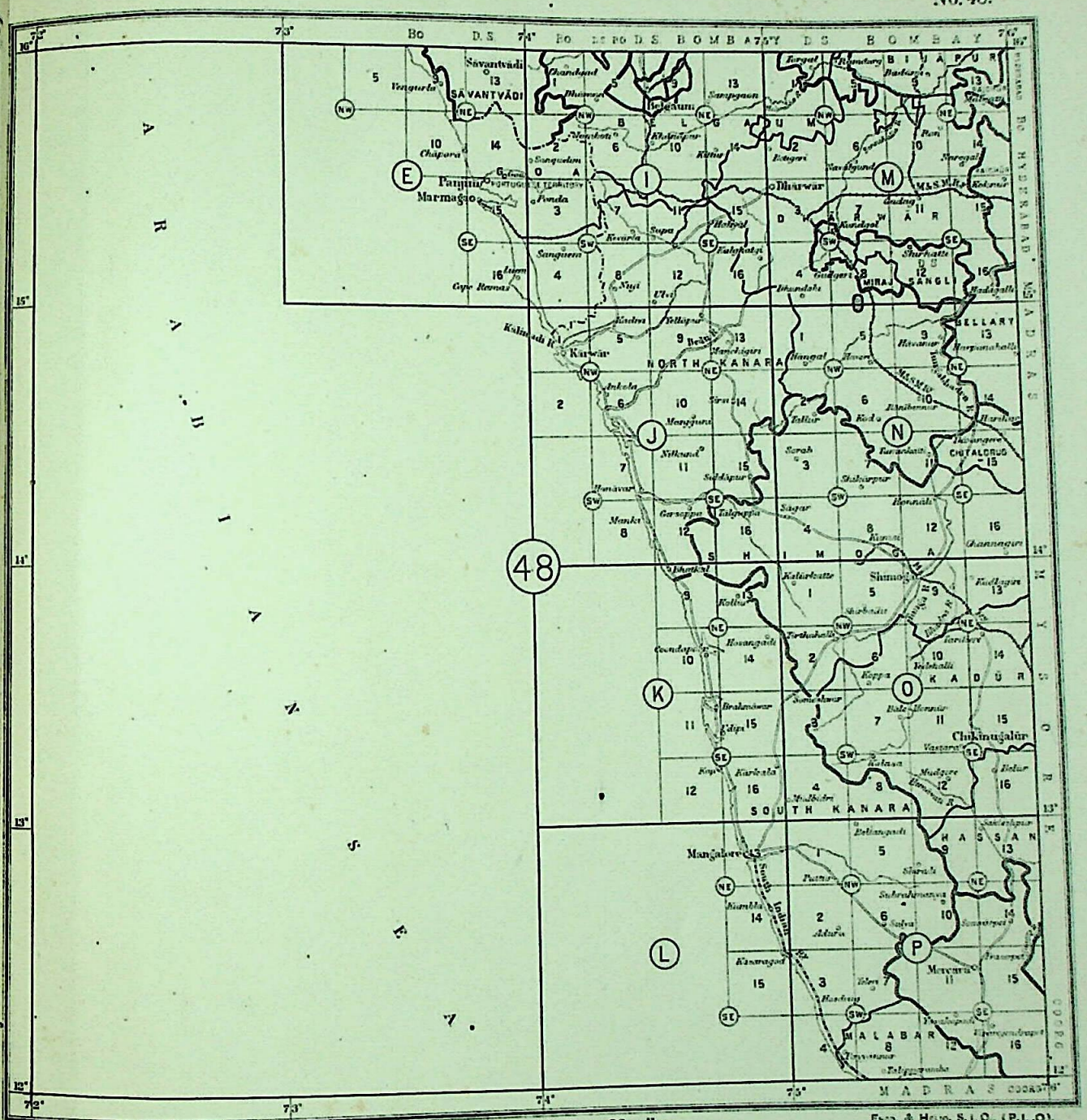

Reg. No. 2183. D. 30—X '46.

Scale of Index 1 inch = 32 miles.

Engd. & Heliog. S.I.O. (P.L.O).

HOW TO NAME A MAP.

Example—The maps which include Panjim (Goa) are:—

The quarter-inch map 48 E.
The half-inch map ... 48 E/SE.
The one-inch map ... 48 E/15.

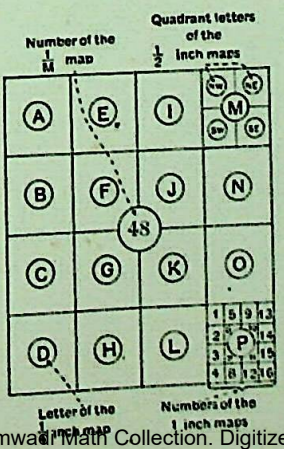

INDEX TO ADJOINING INDEXES

Sea	47	56
Sea	48	57
Sea	49	58

CC-0. Jangamwadi Math Collection. Digitized by eGangotri

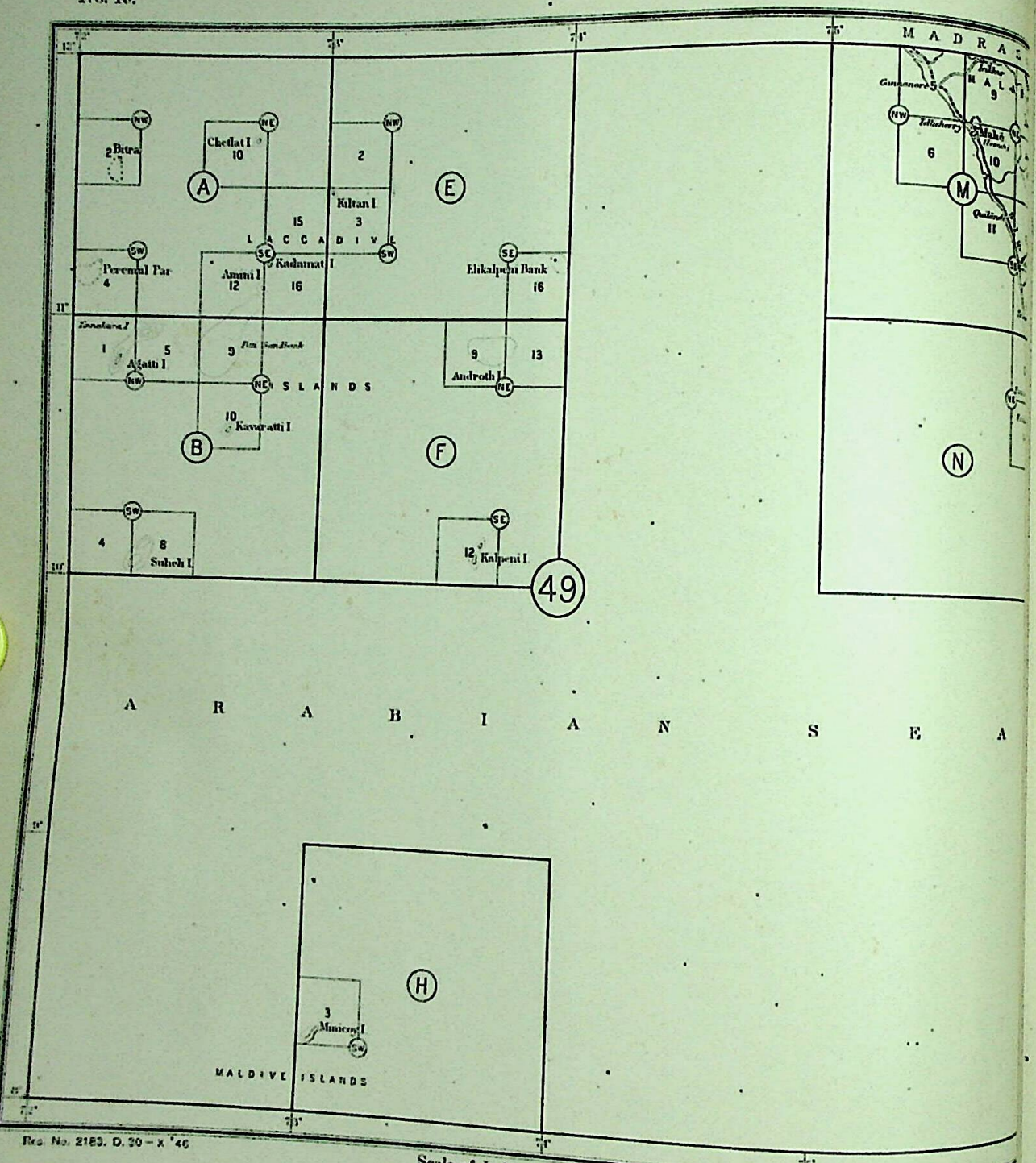

Reg. No. 2183. D. 20 – x '46

Scale of Index 1 inch = 32 miles.

Engd. & Hrlio. S.I.O.

INDEX TO ADJOINING INDEXES

Sea	48	57
Sea	49	58
Sea	50	59

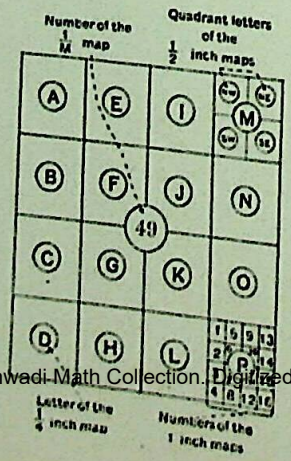

HOW TO NAME A MAP.

Example—The maps which include Calicut are:—

The quarter-inch map 49 M.
The half-inch map ... 49 M/SE
The one-inch map ... 49 M/12

CC-0. Jangamwadi Math Collection. Digitized by eGangotri

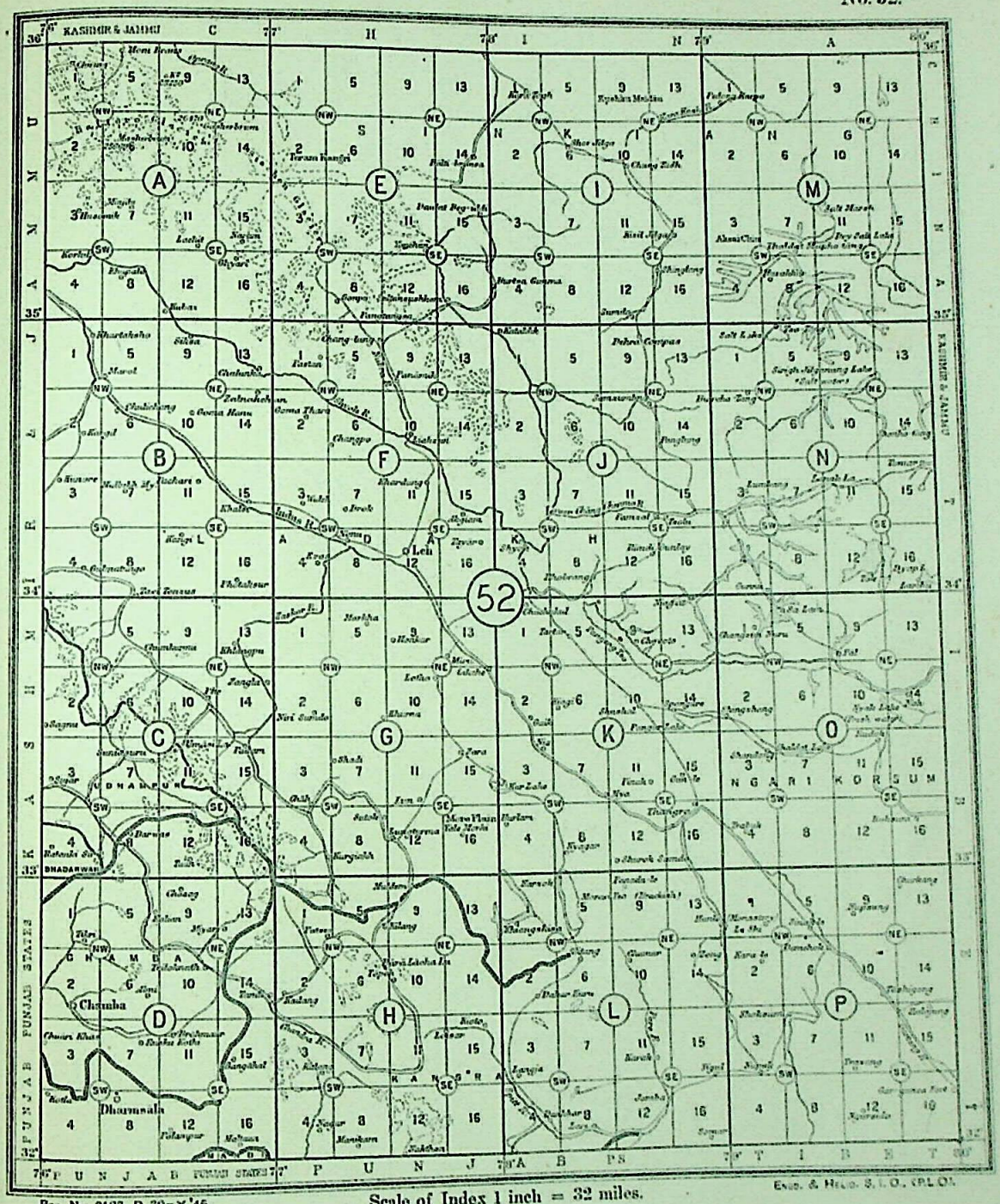

Reg. No. 2183. D. 30-X '46.

Scale of Index 1 inch = 32 miles.

Eng. & Held. S. I. O. (P.L.O.)

INDEX TO ADJOINING INDEXES

42	51	60
43	52	61
44	53	62

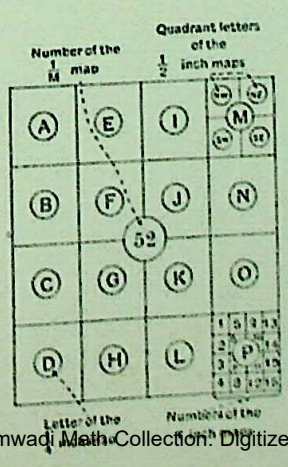

HOW TO NAME A MAP.

Example—The maps which include Leh are:—

The quarter-inch map 52 F.
The half-inch map ... 52 F/SE.
The one-inch map ... 52 F/12.

SRI JAGADGURU VISHWARADHYA
JNANA SIMHASAN JNANAMANDIR
LIBRARY
Jangamawadi Math, Varanasi
Acc. No. 2287

CC-0. Jangamwadi Math Collection. Digitized by eGangotri

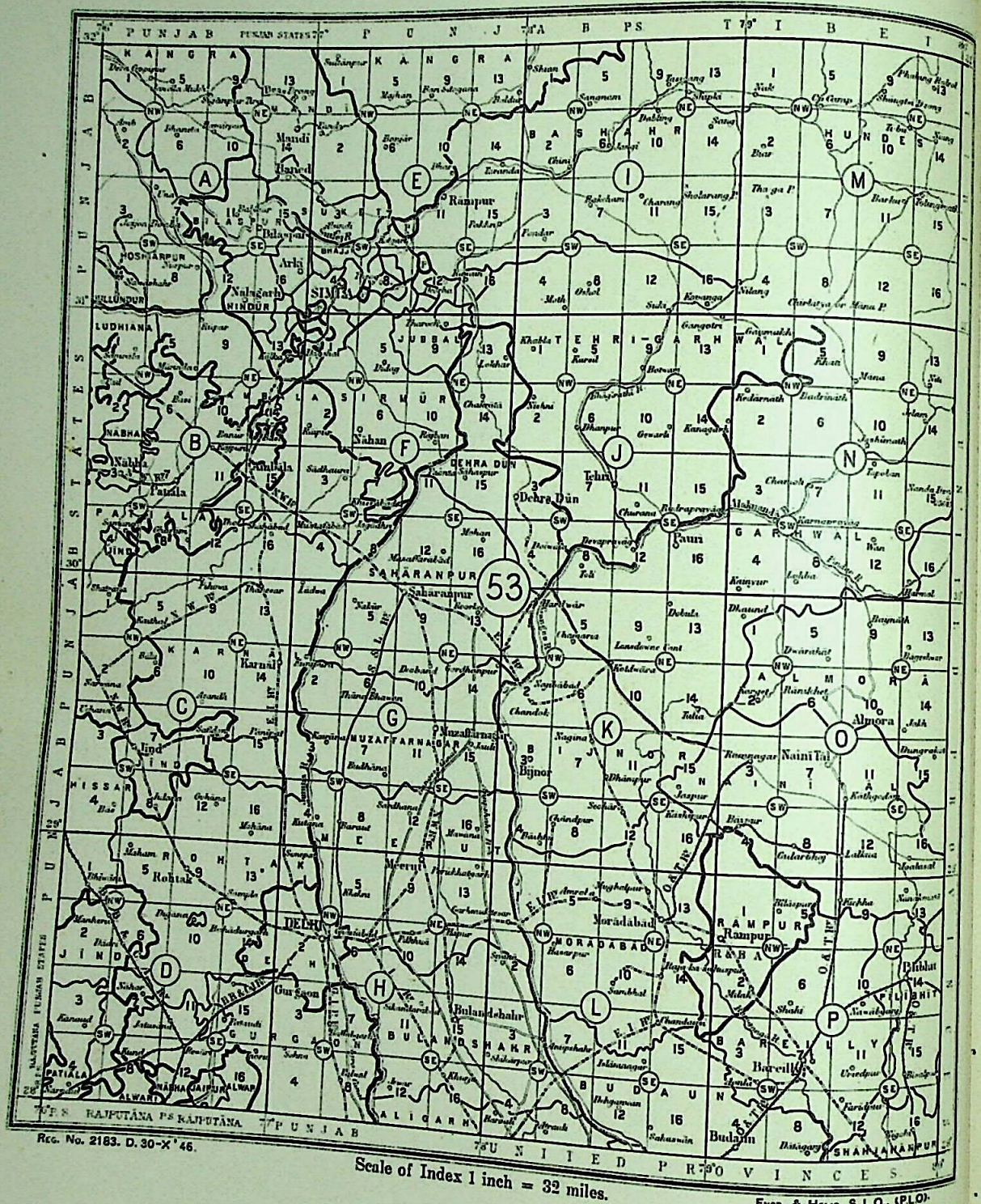

Reg. No. 2183. D. 30-X'46.

Scale of Index 1 inch = 32 miles.

ENGD. & HELIO. S. I. O. (P.L.O).

INDEX TO ADJOINING INDEXES

43	52	61
44	53	62
45	54	63

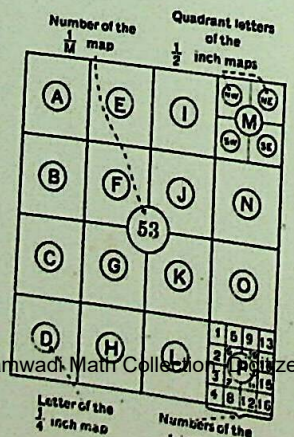

HOW TO NAME A MAP.

Example—The maps which include Delhi are:—

The quarter-inch map 53 H.
The half-inch map ... 53 H/NW
The one-inch map ... 53 H/2.

CC-0. Jangamwadi Math Collection. Digitized by eGangotri

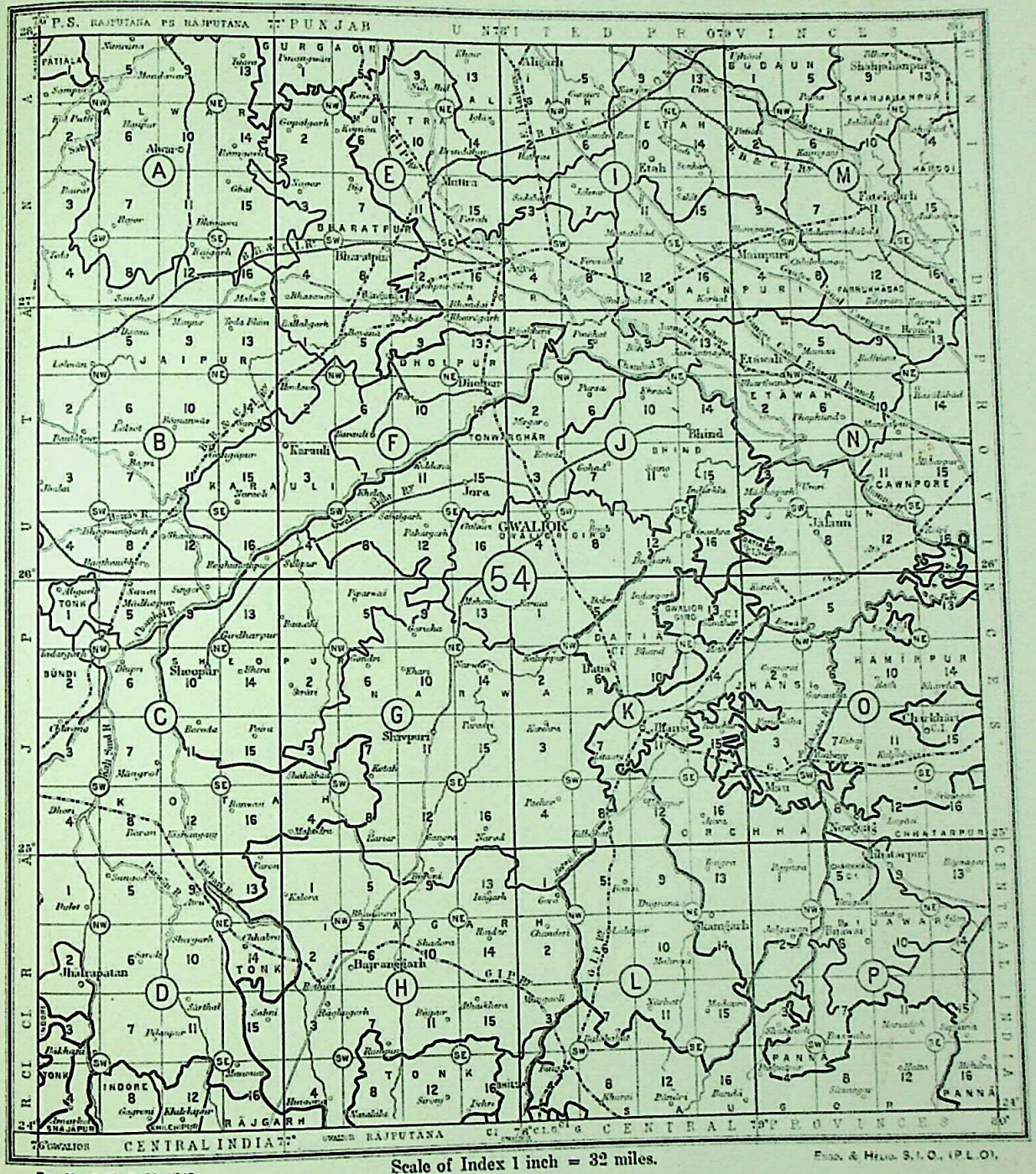

Scale of Index 1 inch = 32 miles.

Reg. No. 2183. D. 30-X'46.

Engr. & Hydr. S.I.O., (P.L.O).

HOW TO NAME A MAP.

Example—The maps which include Agra are:—

The quarter-inch map 54 I.
The half-inch map ... 54 I/SW.
The one-inch map ... 54 I/4.

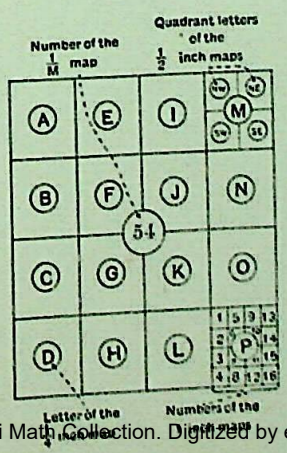

INDEX TO ADJOINING INDEXES

44	53	62
45	54	63
46	55	64

CC-0. Jangamwadi Math Collection. Digitized by eGangotri

INDEX
No. 55.

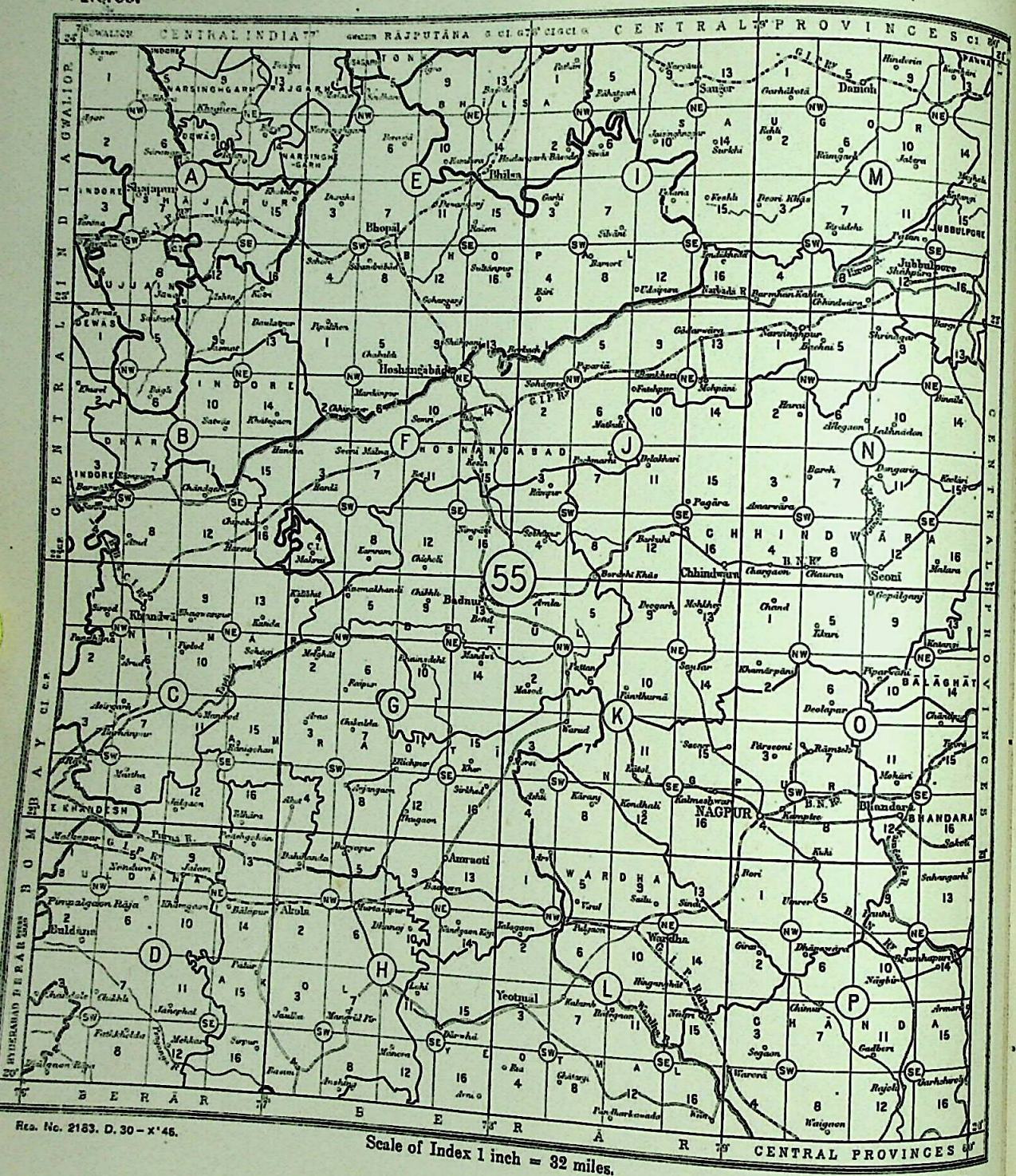

Reg. No. 2183. D. 30 – x'45.

Scale of Index 1 inch = 32 miles.

ENGD. & HELIO. S. I. O., (P.L.O).

INDEX TO ADJOINING INDEXES

45	54	63
46	55	64
47	56	65

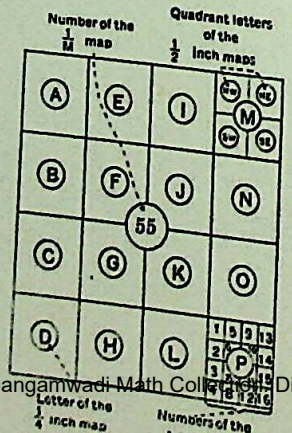

HOW TO NAME A MAP.

Example—The maps which include Nāgpur are:—

The quarter-inch map 55 O.
The half-inch map ... 55 O/SW.
The one-inch map ... 55 O/4.

CC-0. Jangamwadi Math Collection. Digitized by eGangotri

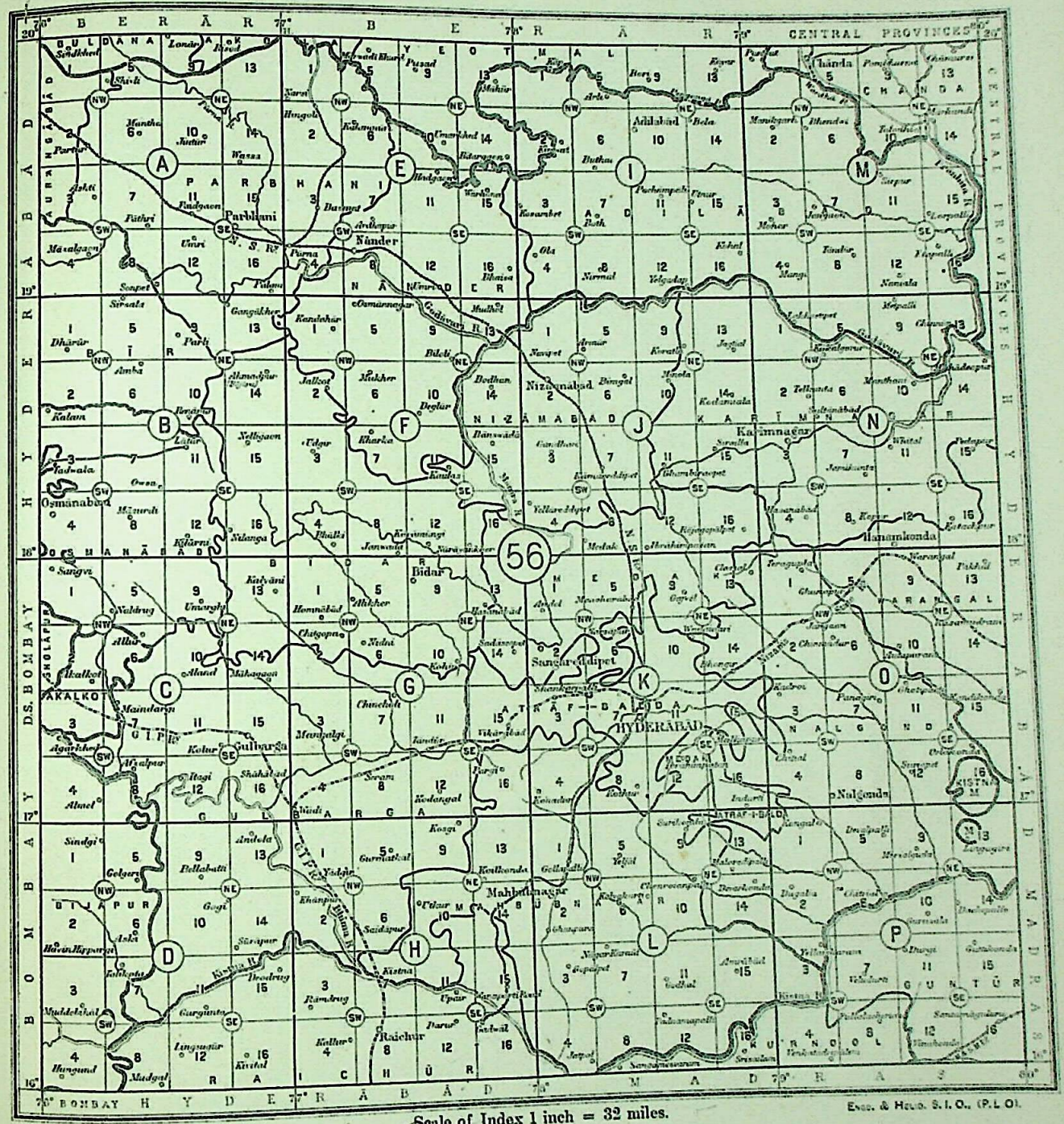

Scale of Index 1 inch = 32 miles.

Eng. & Hydb. S. I. O., (P. L. O).

Reg. No. 2183. D. 30-X'46.

HOW TO NAME A MAP.

Example—The maps which include Hyderābād (Deccan) are:—

The quarter-inch map 56 K.
The half-inch map ... 56 K/SW.
The one-inch map ... 56 K/7.

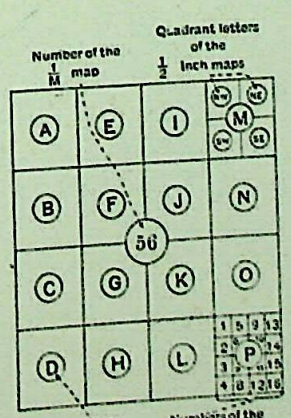

INDEX TO ADJOINING INDEXES

46	55	64
47	56	65
48	57	66

CC-0. Jangamwadi Math Collection. Digitized by eGangotri

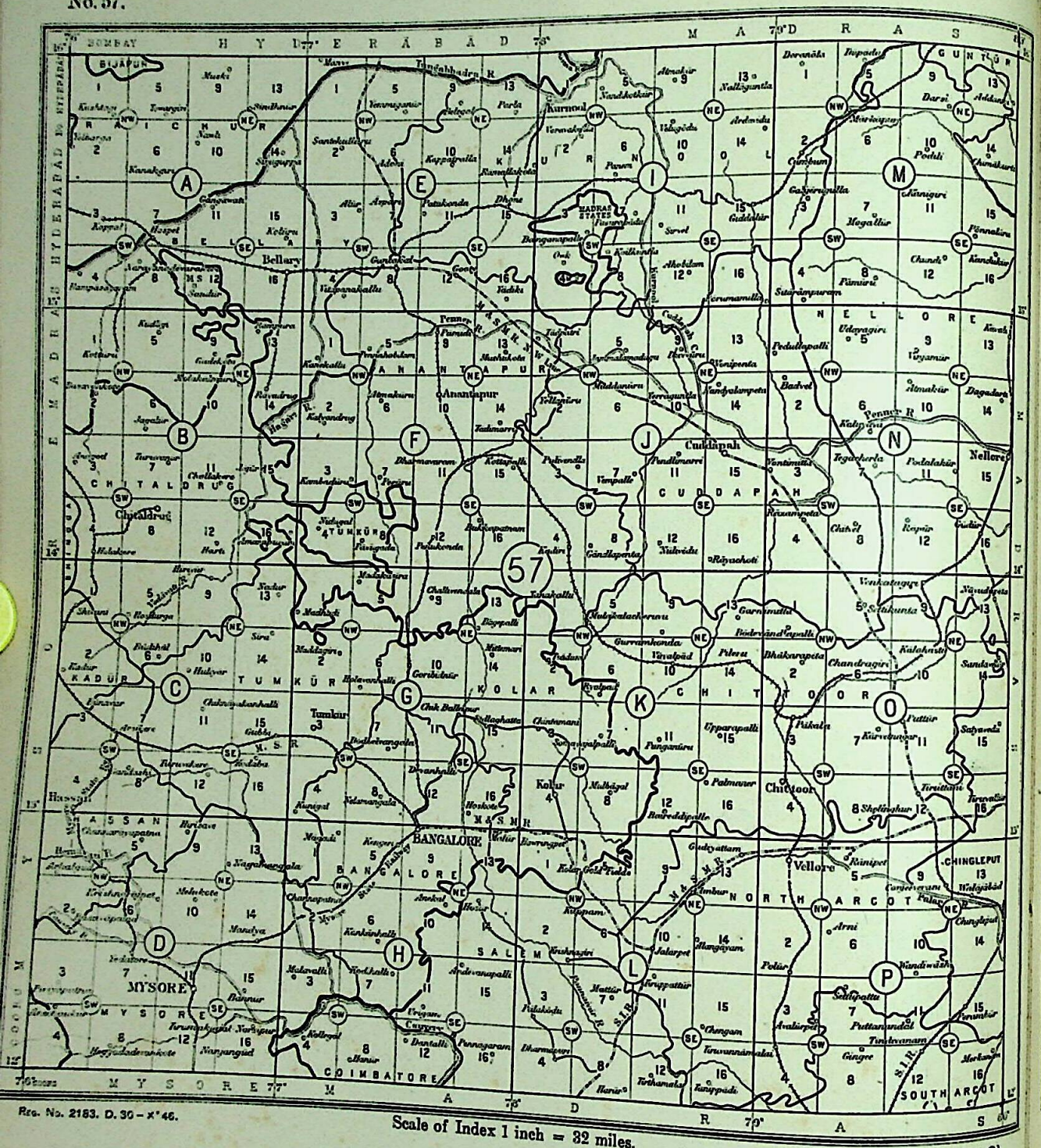

Reg. No. 2183. D. 30 – x' 46.

Scale of Index 1 inch = 32 miles.

Engd. & Helio. S. I. O., (P.L.O).

INDEX TO ADJOINING INDEXES

47	56	65
48	57	66
49	58	67

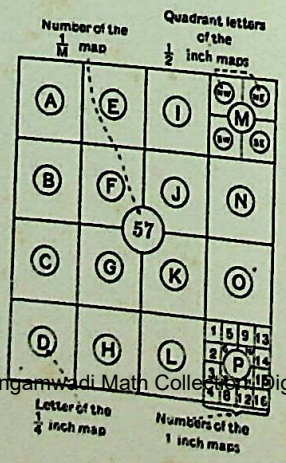

HOW TO NAME A MAP.

Example—The maps which include Mysore are:—

The quarter-inch map	57 D.
The half-inch map ...	57 D/SE.
The one-inch map ...	57 D/11.

CC-0. Jangamwadi Math Collection. Digitized by eGangotri

Rec. No. 2183. D. 30-X'46.

Scale of Index 1 inch = 32 miles.

Engd. & Hellg. S.I.O., (P.L.O.).

HOW TO NAME A MAP.

Example—The maps which include Ootacamund are:—

The quarter-inch map 58 A.
The half-inch map ... 58 A/SE.
The one-inch map ... 58 A/11.

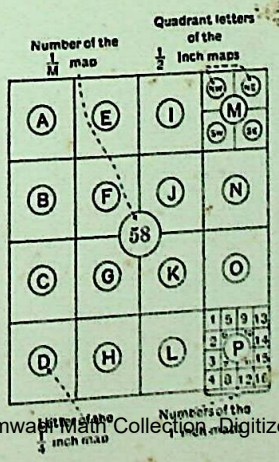

INDEX TO ADJOINING INDEXES

48	57	66
49	58	67
50	59	68

CC-0. Jangamwadi Math Collection. Digitized by eGangotri

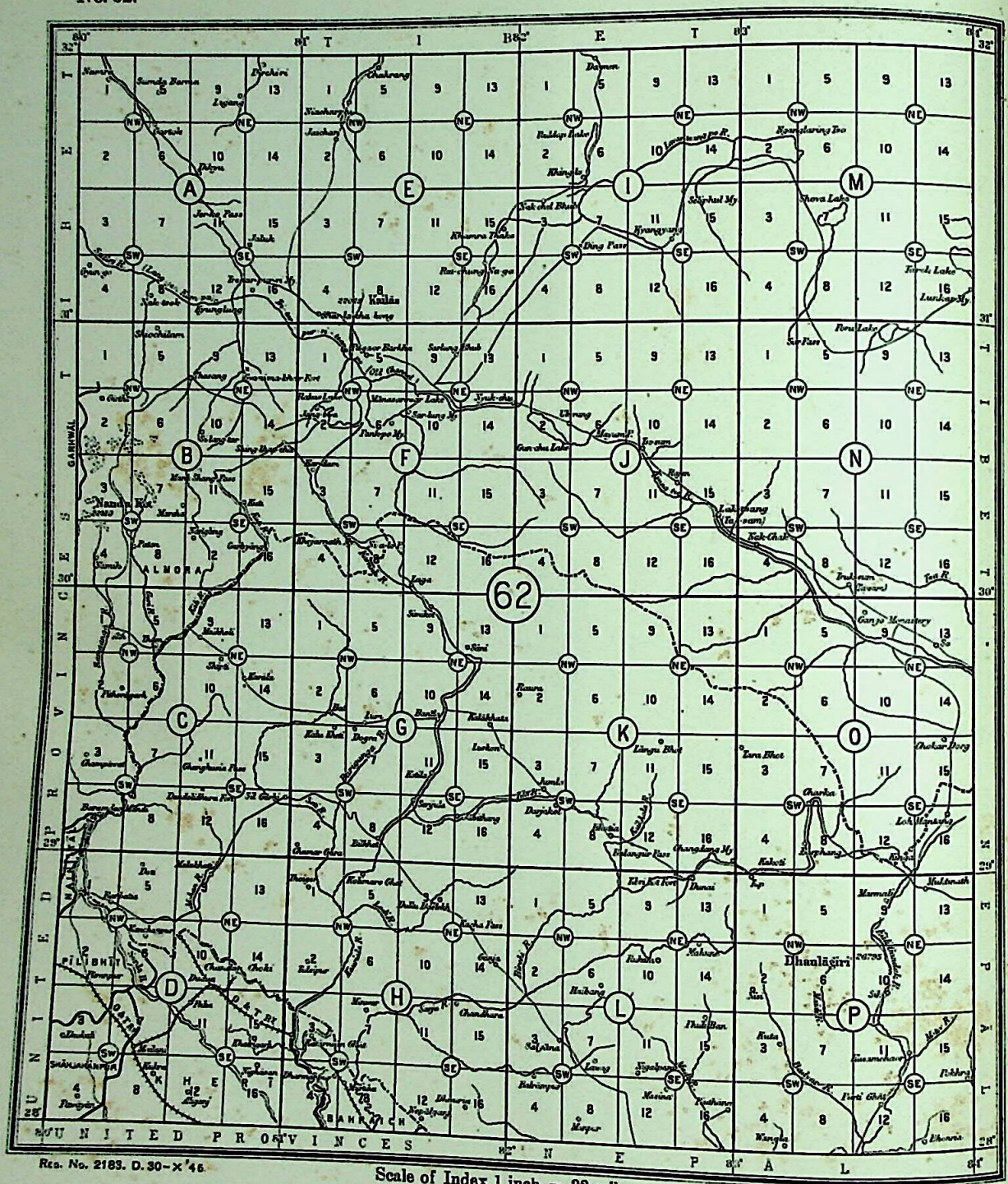

Reg. No. 2183. D. 30-x'46

Scale of Index 1 inch = 32 miles.

Engd. & Helio. S. I. O., (P.L.O)

INDEX TO ADJOINING INDEXES

52	61	70
53	62	71
54	63	72

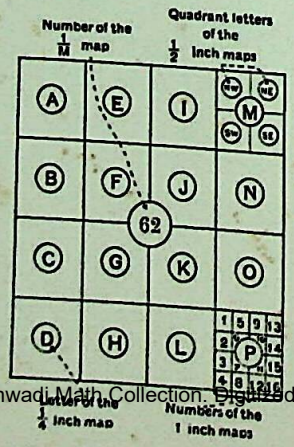

HOW TO NAME A MAP.

Example—The maps which include Kailās are:—

The quarter-inch map 62 E.
The half-inch map ... 62 E/SW.
The one-inch map ... 62 E/8.

CC-0. Jangamwadi Math Collection. Digitized by eGangotri

Scale of Index 1 inch = 32 miles.

Engd. & Hlgd. S.I.O. (P.L.O.)

Reg. No. 2183. D. 30-x'46.

HOW TO NAME A MAP.

Example—The maps which include Allahābād are:—

The quarter-inch map 63 G.
The half-inch map ... 63 G/SE.
The one-inch map ... 63 G/15.

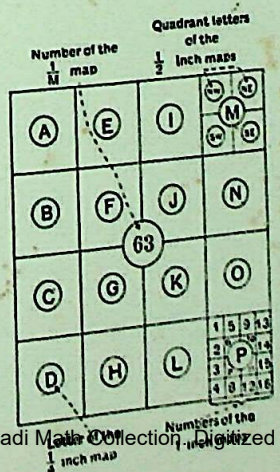

INDEX TO ADJOINING INDEXES

53	62	71
54	63	72
55	64	73

CC-0. Jangamwadi Math Collection. Digitized by eGangotri

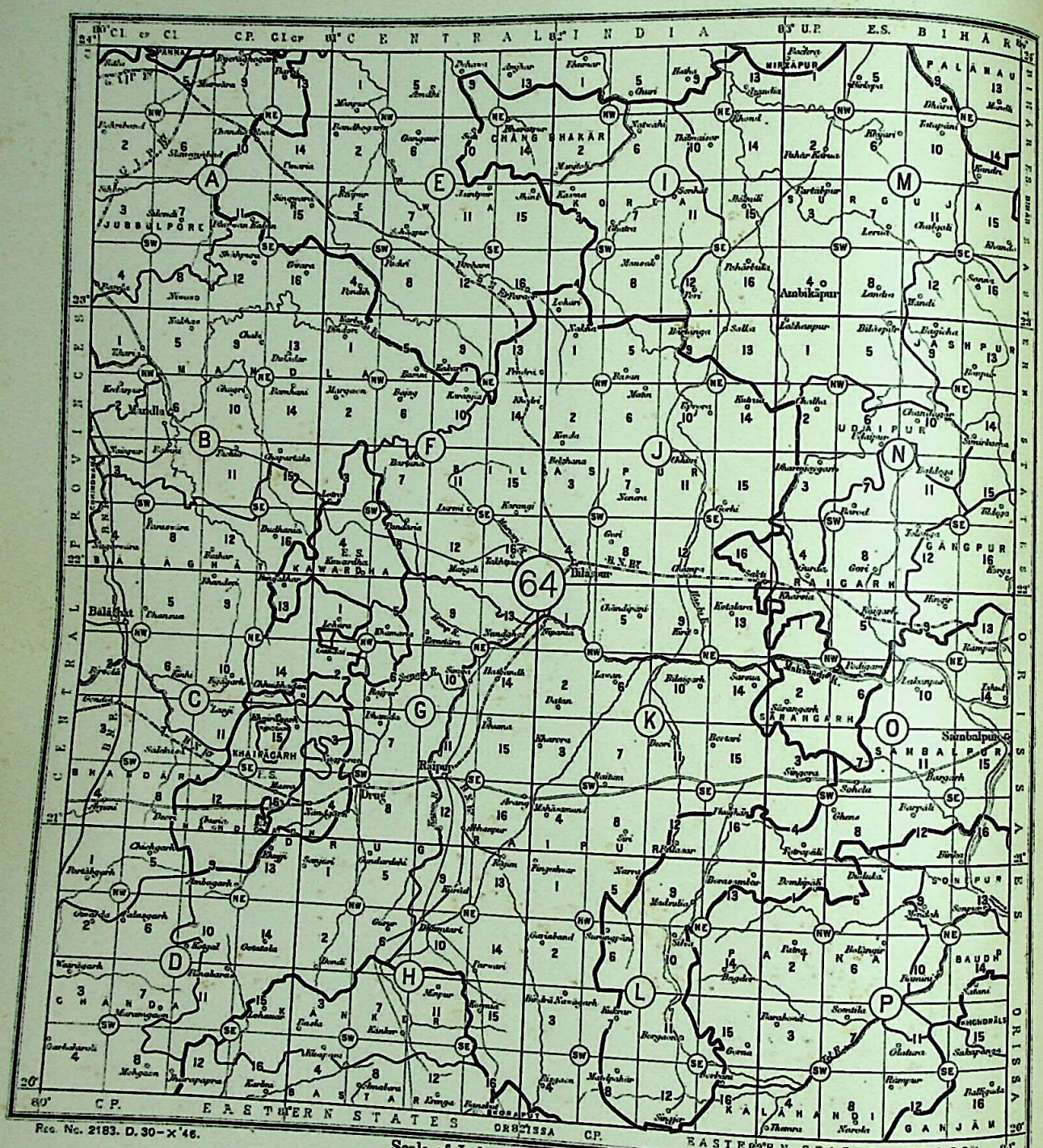

Reg. No. 2183. D. 30-X'46.

Scale of Index 1 inch = 32 miles.

ENGD. & HELIO. S. I. O., (PLO).

INDEX TO ADJOINING INDEXES

54	63	72
55	64	73
56	65	74

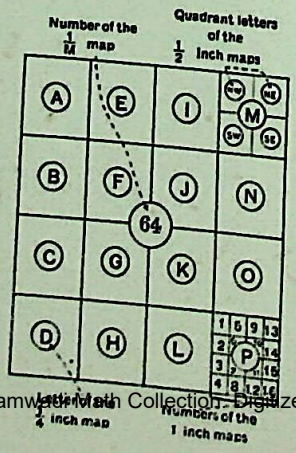

HOW TO NAME A MAP.

Example—The maps which include Raipur are:—

The quarter-inch map 64 G.
The half-inch map ... 64 G/SE.
The one-inch map ... 64 G/11.

CC-0. Jangamwadi Math Collection. Digitized by eGangotri

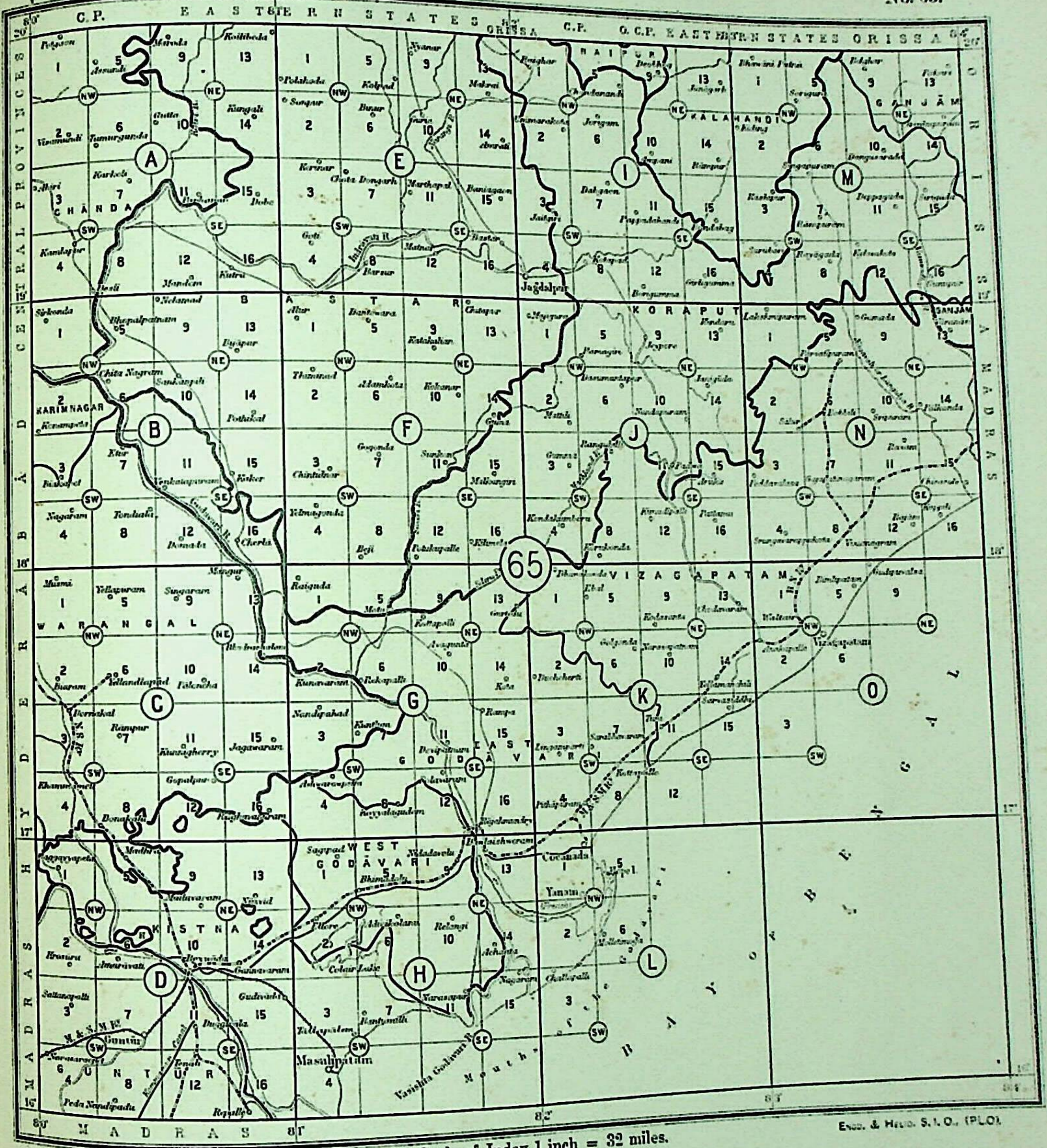

Reg. No. 2183 D. 30-X '46.

Scale of Index 1 inch = 32 miles.

HOW TO NAME A MAP.

Example—The maps which include Vizagapatam are:—

The quarter-inch map ... 65 O
The half-inch map ... 65 O/NW.
The one-inch map ... 65 O/6.

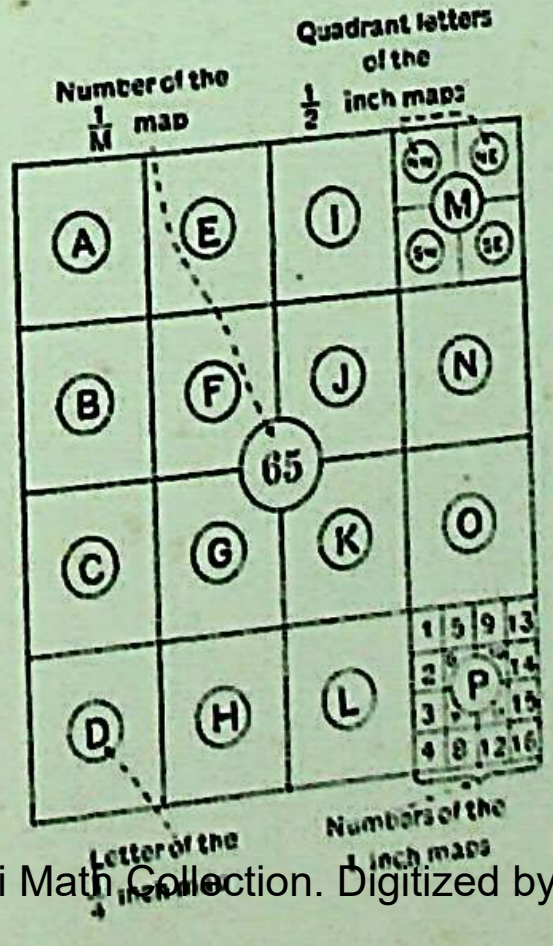

INDEX TO ADJOINING INDEXES

55	64	73
56	65	74
57	66	Sea

CC-0. Jangamwadi Math Collection. Digitized by eGangotri

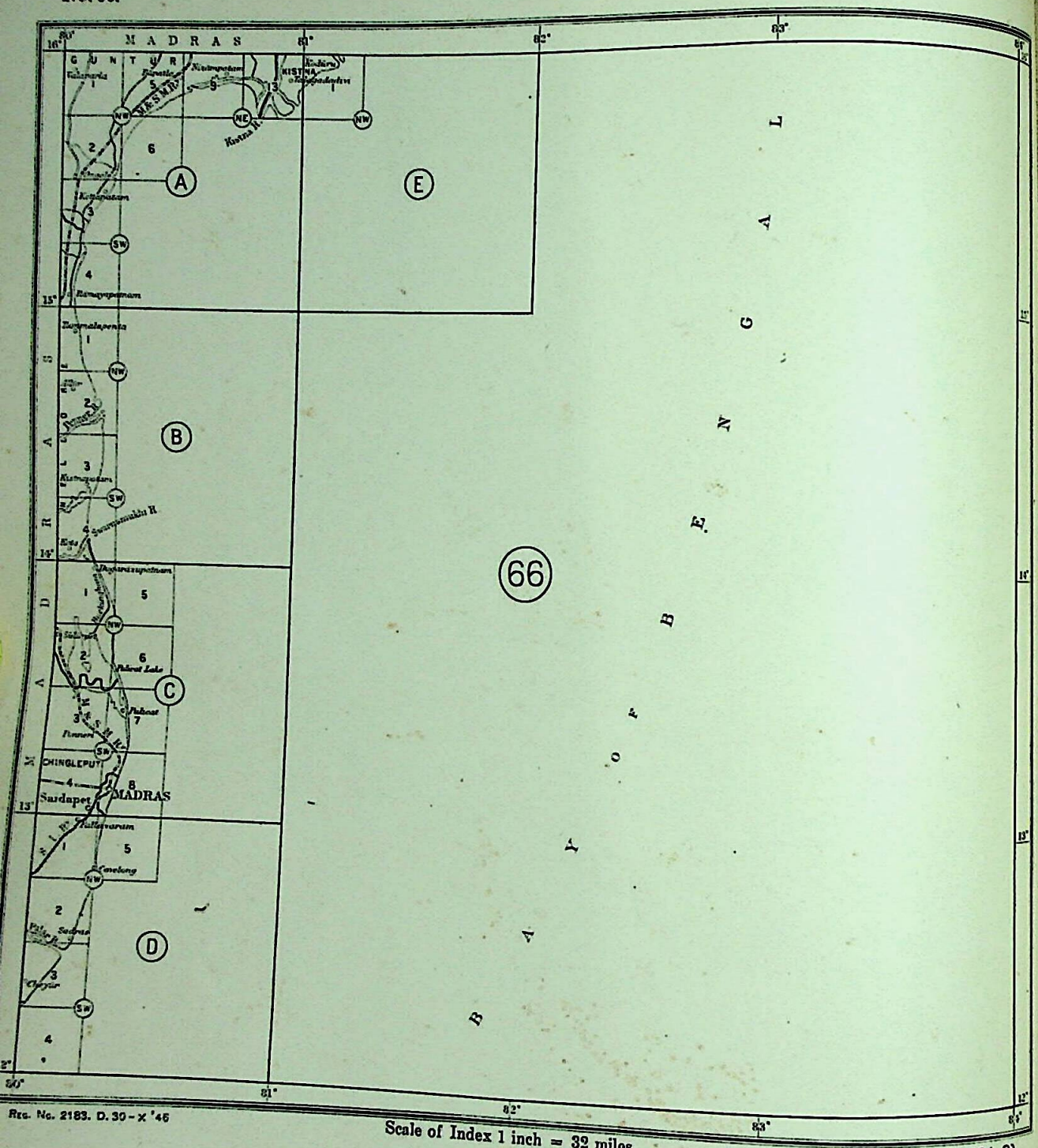

Reg. No. 2183. D. 30-x '46

Scale of Index 1 inch = 32 miles.

Engd. & Helio. S. I. O., (P.L.O.).

INDEX TO ADJOINING INDEXES

56	65	74
57	66	Sea
58	67	Sea

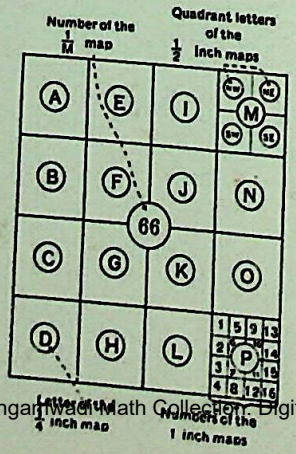

HOW TO NAME A MAP.

Example—The maps which include Madras are:—

The quarter-inch map	66 C.
The half-inch map ...	66 C/SW.
The one-inch map ...	66 C/8.

CC-0. Jangamwadi Math Collection. Digitized by eGangotri



Scale of Index 1 inch = 32 miles.

Rec. No. 2183. D. 30-X '46.

HOW TO NAME A MAP.

Example—The maps which include Shekar Dzong are:—

The quarter-inch map 71 P.
The half-inch map ... 71 P/NW.
The one-inch map ... 71 P/2.

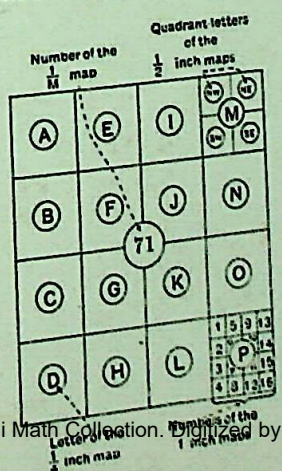

INDEX TO ADJOINING INDEXES

61	70	76
62	71	77
63	72	78

CC-0. Jangamwadi Math Collection. Digitized by eGangotri

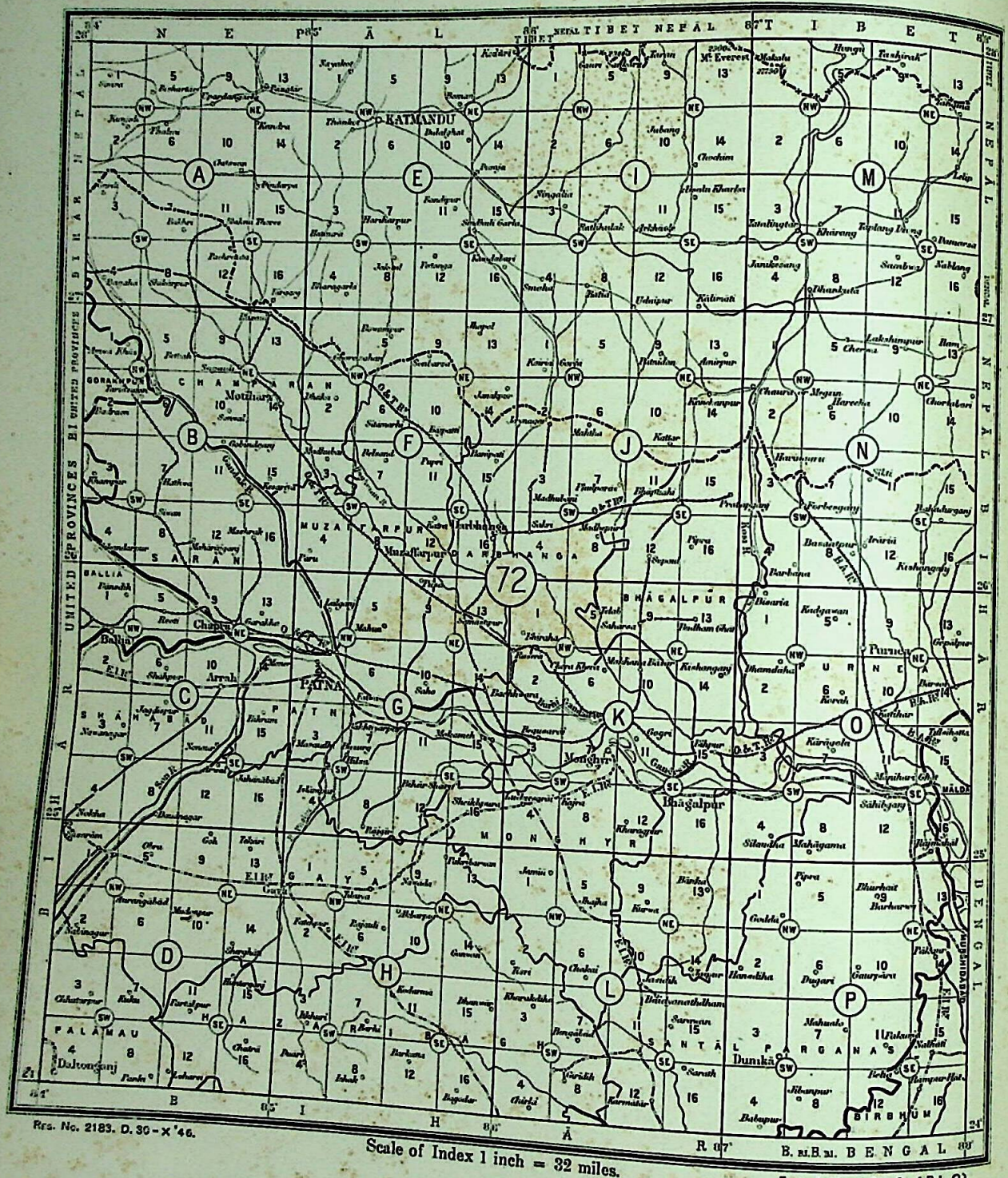

Reg. No. 2183. D. 30-X'46.

Scale of Index 1 inch = 32 miles.

Engd. & Helio. S. I. O. (P.L.O).

INDEX TO ADJOINING INDEXES

62	71	77
63	72	78
64	73	79

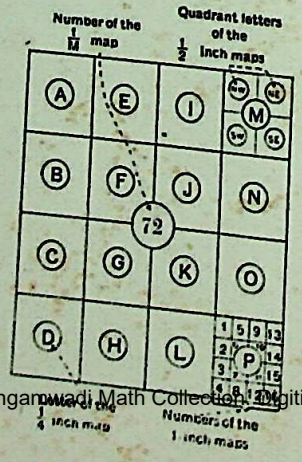

HOW TO NAME A MAP.

Example—The maps which include Kātmāndu are:—

The quarter-inch map 72 E.
The half-inch map ... 72 E/NW.
The one-inch map ... 72 E/6.

CC-0. Jangamwadi Math Collection. Digitized by eGangotri

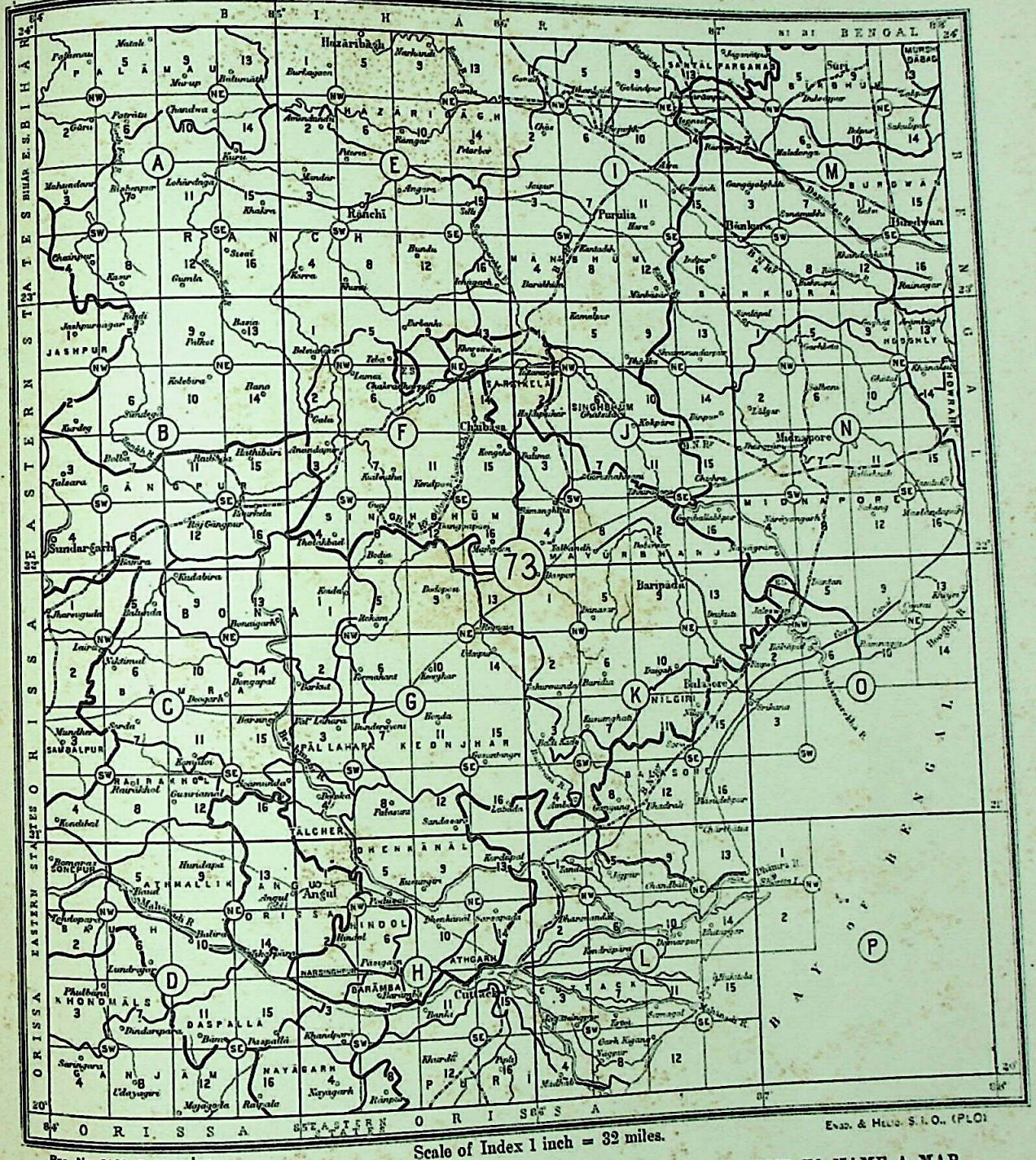

Scale of Index 1 inch = 32 miles.

Engr. & Hydr. S. I. O., (PLO)

Rre. No. 2183. D. 30-X'46

HOW TO NAME A MAP.

Example—The maps which include Cuttack are:—

The quarter-inch map 73 H.
The half-inch map ... 73 H/SE.
The one-inch map ... 73 H/15.

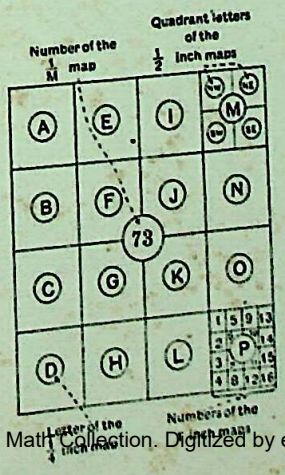

INDEX TO ADJOINING INDEXES

63	72	78
64	73	79
65	74	Sea

CC-0. Jangamwadi Math Collection. Digitized by eGangotri

ORISSA 85° E. S. ORISSA

MADRAS

BAY OF BENGAL

74

Puri

Mouth of the Chilka Lake

Rec. No. 2183. D. 30-x '46.

Scale of Index 1 inch = 32 miles.

Engd. & Helio. S. I. O., (P.L.O.)

INDEX TO ADJOINING INDEXES

64	73	79
65	74	Sea
66	Sea	Sea

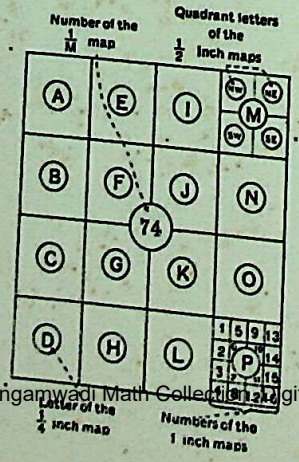

HOW TO NAME A MAP.

Example—The maps which include Puri are:—

The quarter-inch map 74 E.
The half-inch map ... 74 E/NE.
The one-inch map ... 74 E/13.

CC-0. Jangamwadi Math Collection. Digitized by eGangotri

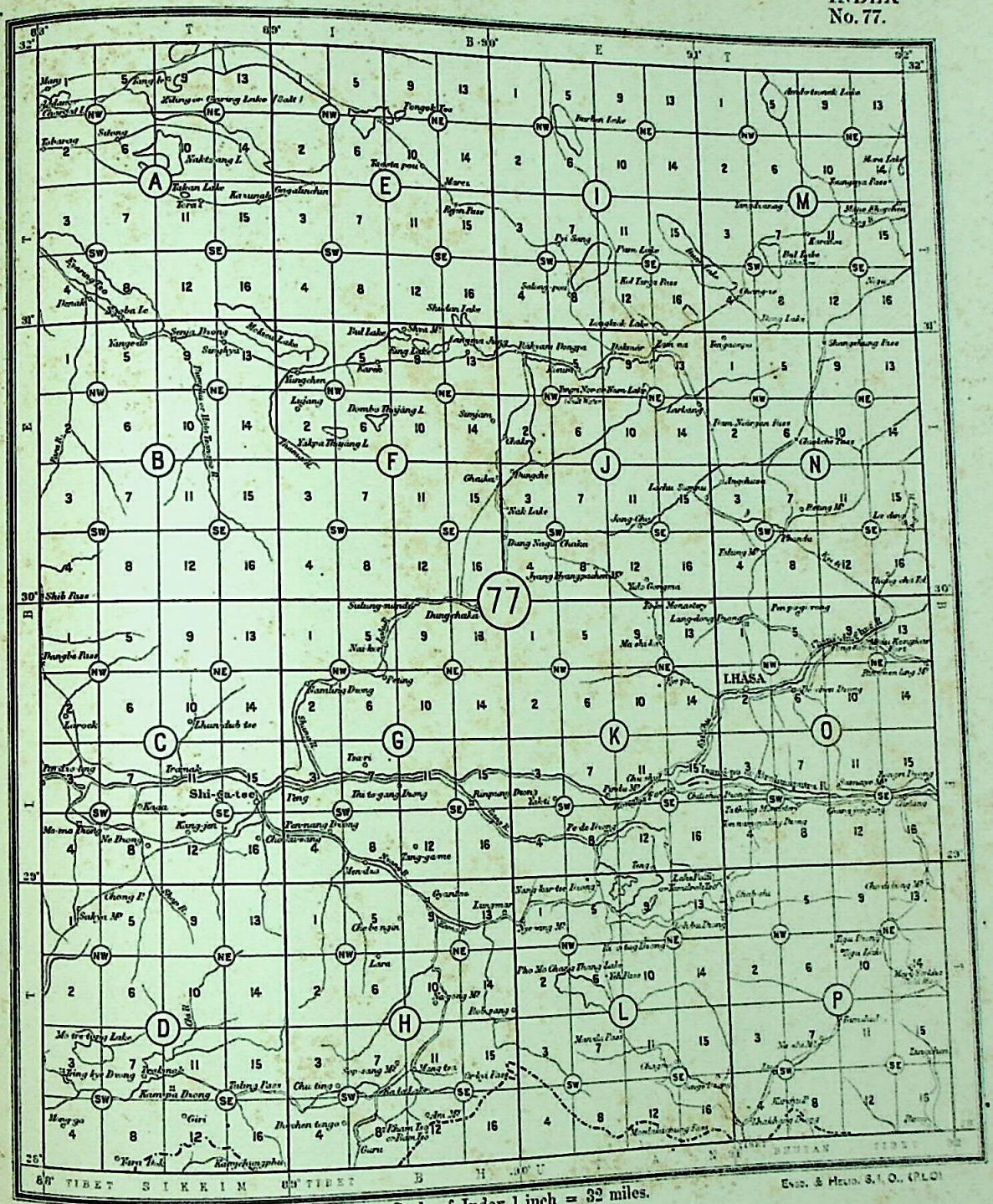

Eng. & Heog. S. I. O. (PLO)

Rtg. No. 2183. D. 30-X'46.

Scale of Index 1 inch = 32 miles.

HOW TO NAME A MAP.

Example—The maps which include Lhāsa are:—

The quarter-inch map 77 O.
The half-inch map ... 77 O/NW
The one-inch map ... 77 O/2.

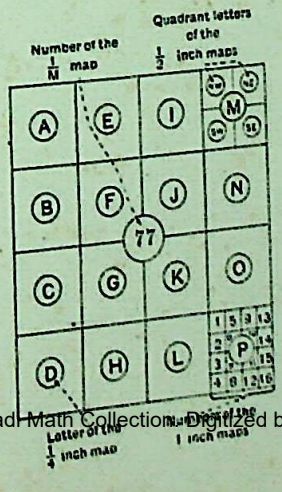

INDEX TO ADJOINING INDEXES

70	76	81
71	77	82
72	78	83

CC-0. Jangamwadi Math Collection. Digitized by eGangotri

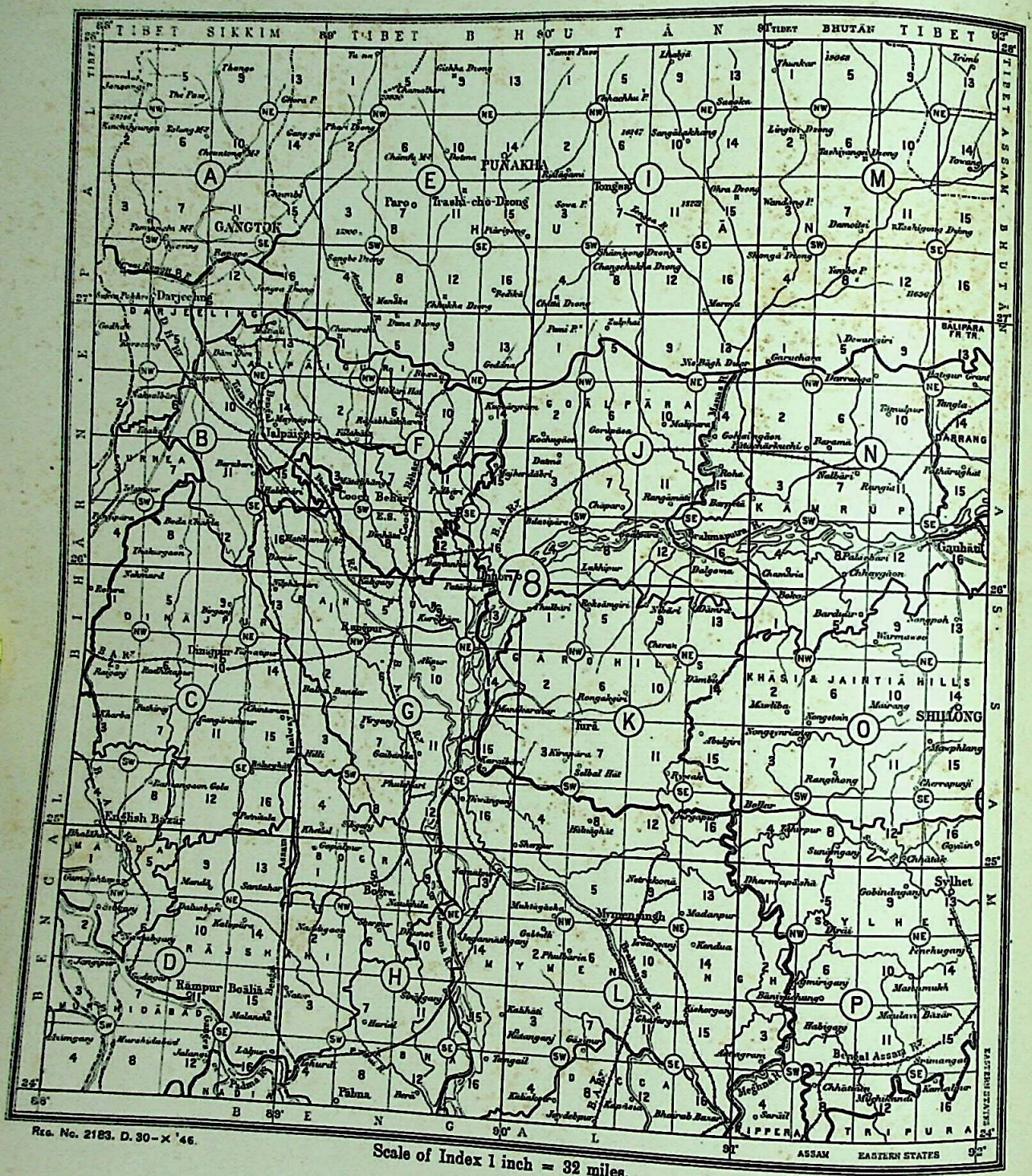

INDEX TO ADJOINING INDEXES

71	77	82
72	78	83
73	79	84

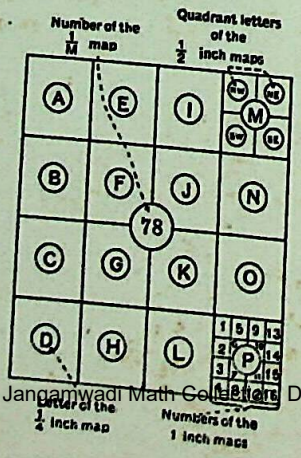

HOW TO NAME A MAP.

Example—The maps which include Darjeeling are:—

The quarter-inch map	78 A.
The half-inch map ...	78 A/SW.
The one-inch map ...	78 A/8.

CC-0. Jangamwadi Math Collection. Digitized by eGangotri

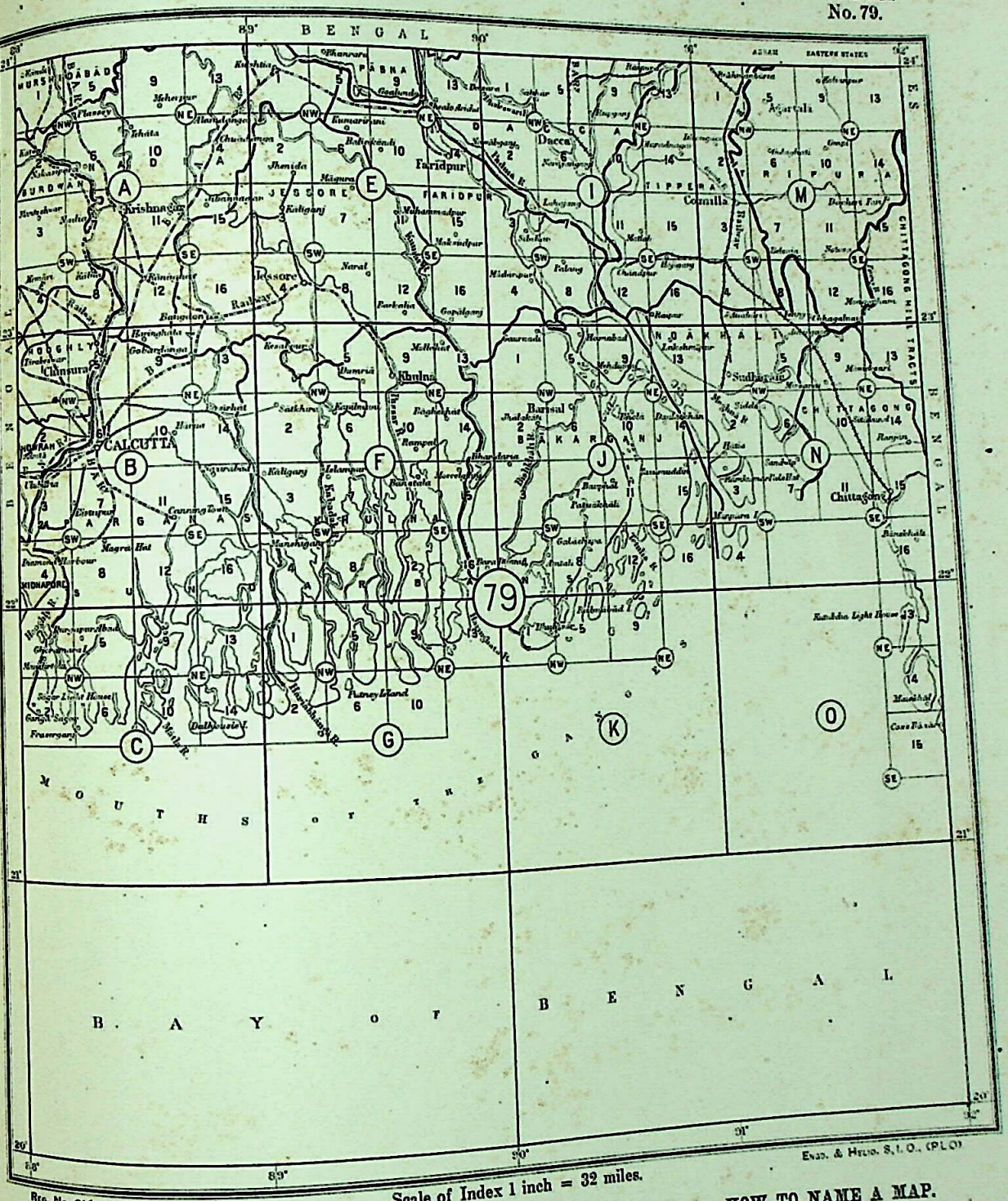

Scale of Index 1 inch = 32 miles.

Rec. No. 2183. D. 30-x '46.

Engr. & Hydro. S.I.O., (PLO)

HOW TO NAME A MAP.

Example—The maps which include Calcutta are:—

The quarter-inch map 79 B.
The half-inch map ... 79 B/NW.
The one-inch map ... 79 B/6.

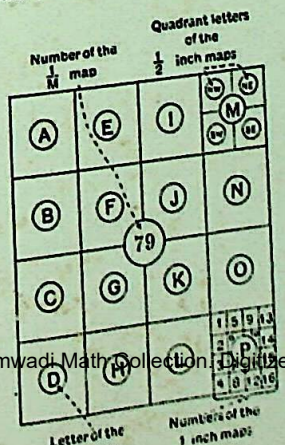

INDEX TO ADJOINING INDEXES

72	78	83
73	79	84
74	Sea	85

CC-0. Jangamwadi Math Collection. Digitized by eGangotri

CC-0. Jangamwadi Math Collection. Digitized by eGangotri

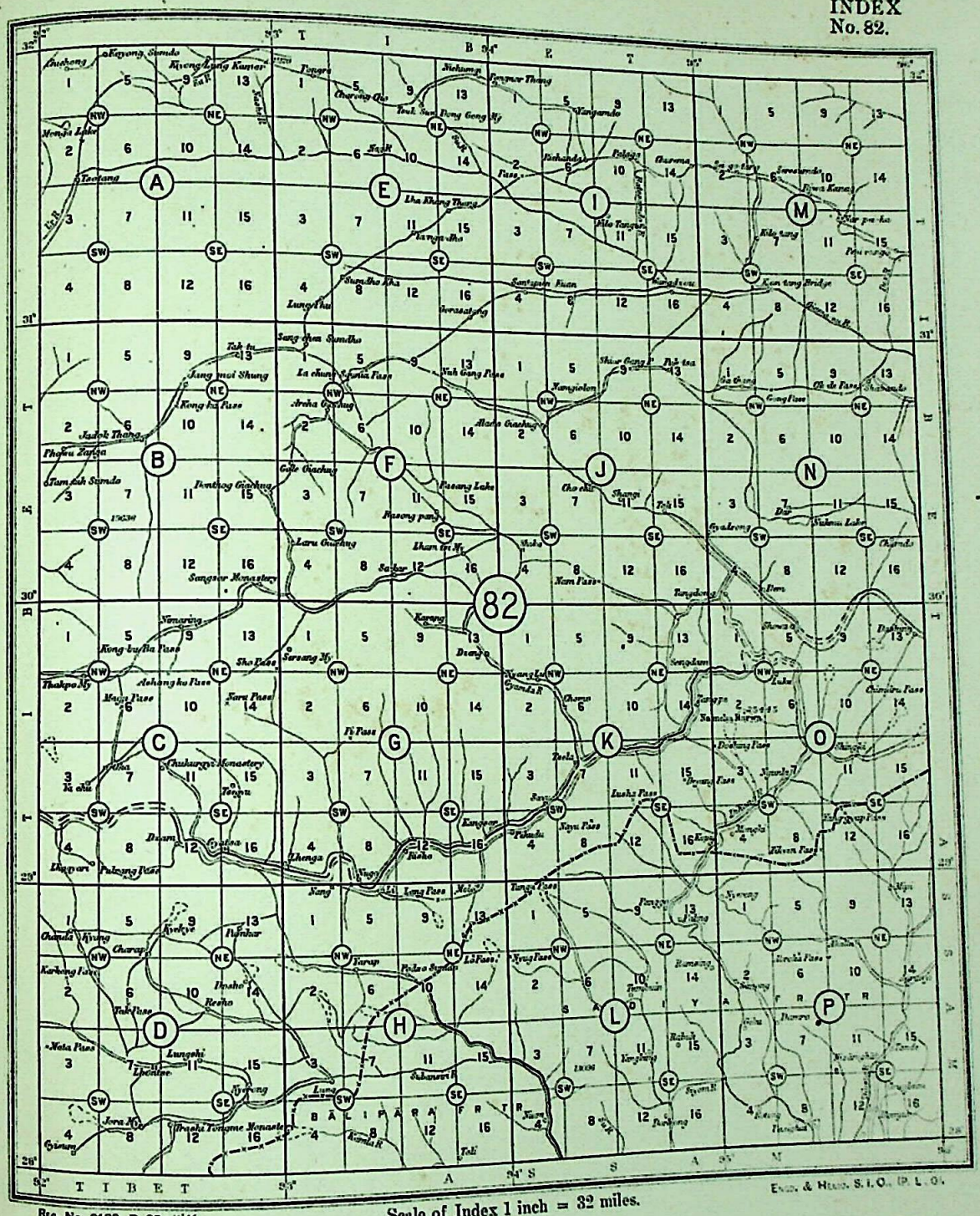

Rrc. No. 2183. D. 30-X'46.

Scale of Index 1 inch = 32 miles.

Eng. & Hydr. S. I. O., D. L. O.

HOW TO NAME A MAP.

Example—The maps which include Namcha Barwa are :—

The quarter-inch map	82 O
The half-inch map ...	82 O NW.
The one-inch map ...	82 O/2.

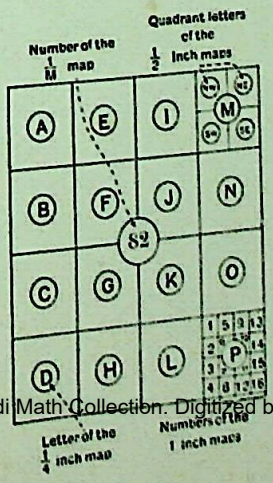

INDEX TO ADJOINING INDEXES

76	81	90
77	82	91
78	83	92

CC-0. Jangamwadi Math Collection. Digitized by eGangotri

INDEX
No. 83.

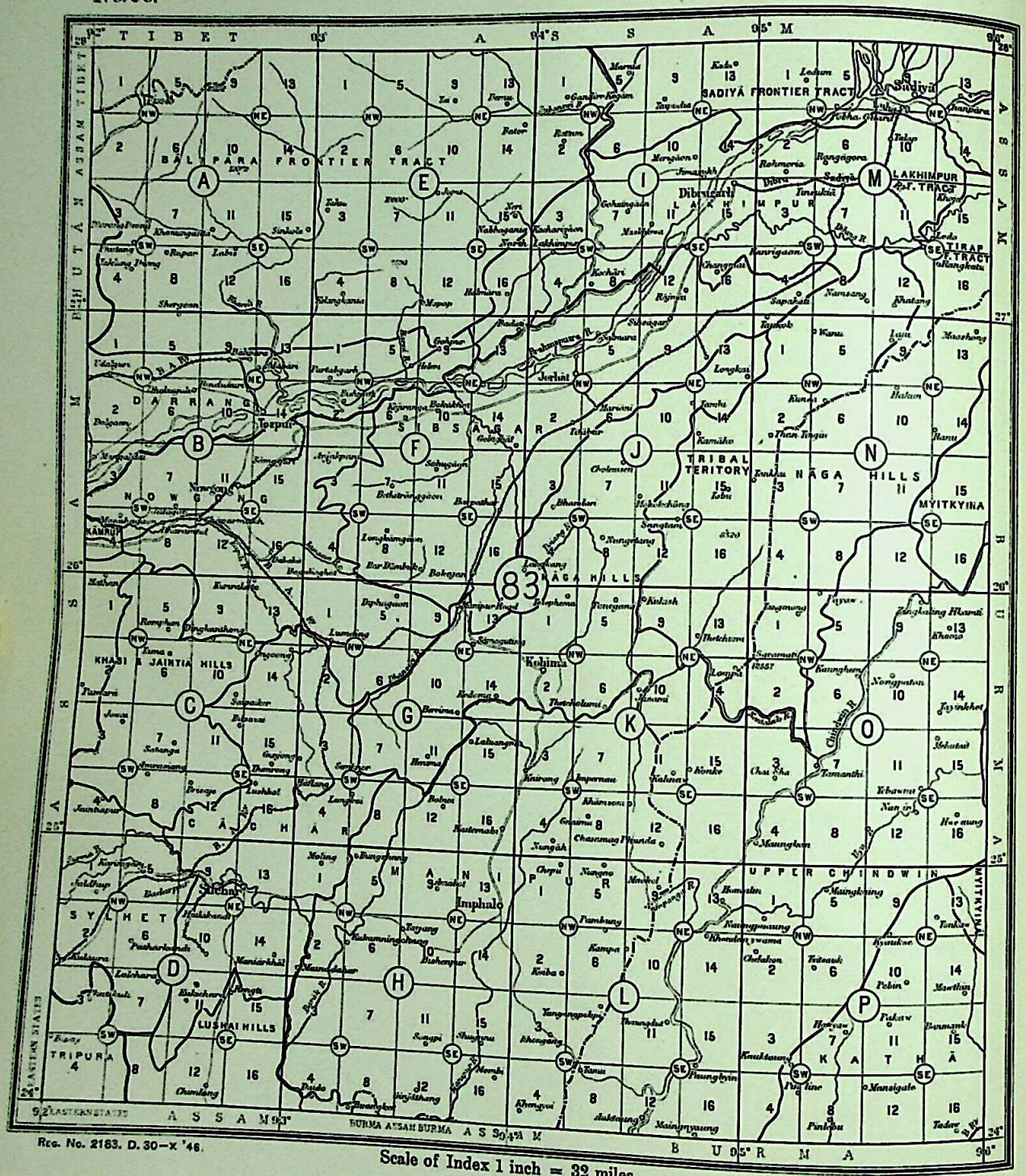

Reg. No. 2183. D. 30—x '46.

Scale of Index 1 inch = 32 miles.

Engd. & Helio. S. I. O., (P.L.O).

INDEX TO ADJOINING INDEXES

77	82	91
78	83	92
79	84	93

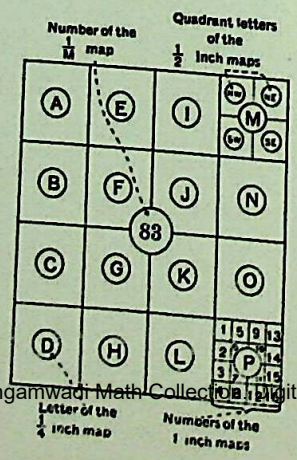

HOW TO NAME A MAP.

Example—The maps which include Dibrugarh are:—

The quarter-inch map 83 I.
The half-inch map ... 83 I/SE.
The one-inch map ... 83 I/15.

CC-0. Jangamwadi Math Collection. Digitized by eGangotri

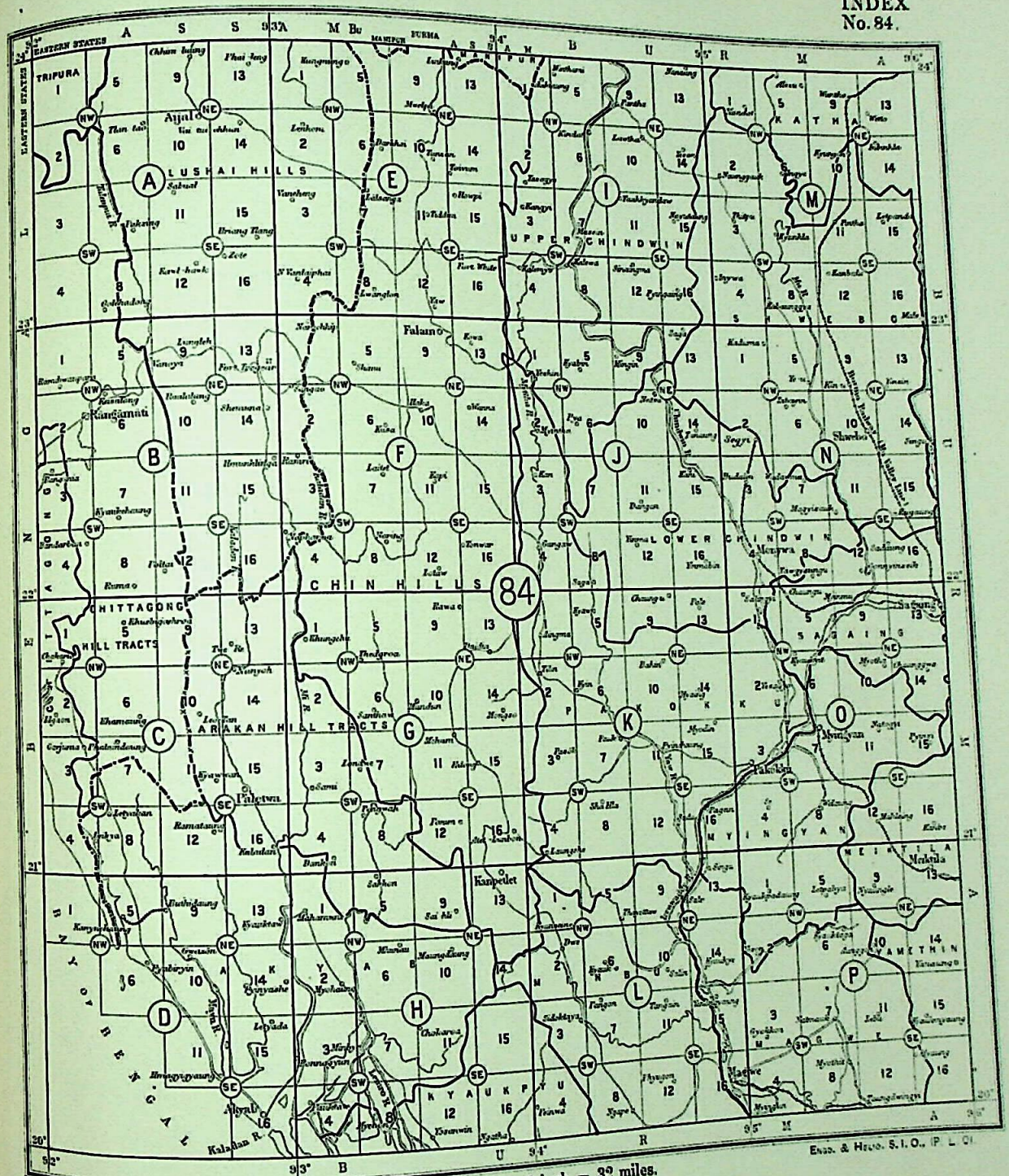

Engs. & Hydr. S.I.O., (P. L. O.)

Reg. No. 2183. D. 30-X'46.

Scale of Index 1 inch = 32 miles.

HOW TO NAME A MAP.

Example—The maps which include Akyab are:—

The quarter-inch map	84 D.
The half-inch map ...	84 D/SE.
The one-inch map ...	84 D 16.

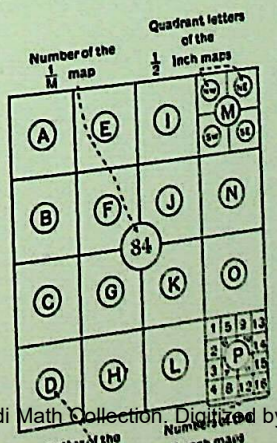

INDEX TO ADJOINING INDEXES

78	83	92
79	84	93
Sea	85	94

CC-0. Jangamwadi Math Collection. Digitized by eGangotri

INDEX
No. 91.



Rrc. No. 2183. D. 30 -X'46.

Scale of Index 1 inch = 32 miles.

Engd. & Hellio. S. I. O., (P.L.O).

INDEX TO ADJOINING INDEXES

81	90	99
82	91	100
83	92	101

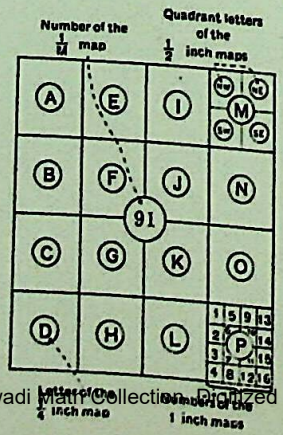

HOW TO NAME A MAP.

Example—The maps which include Batang are:—

The quarter-inch map 91 N.
The half-inch map ... 91 N/SW.
The one-inch map ... 91 N/4.

CC-0. Jangamwadi Math Collection. Digitized by eGangotri

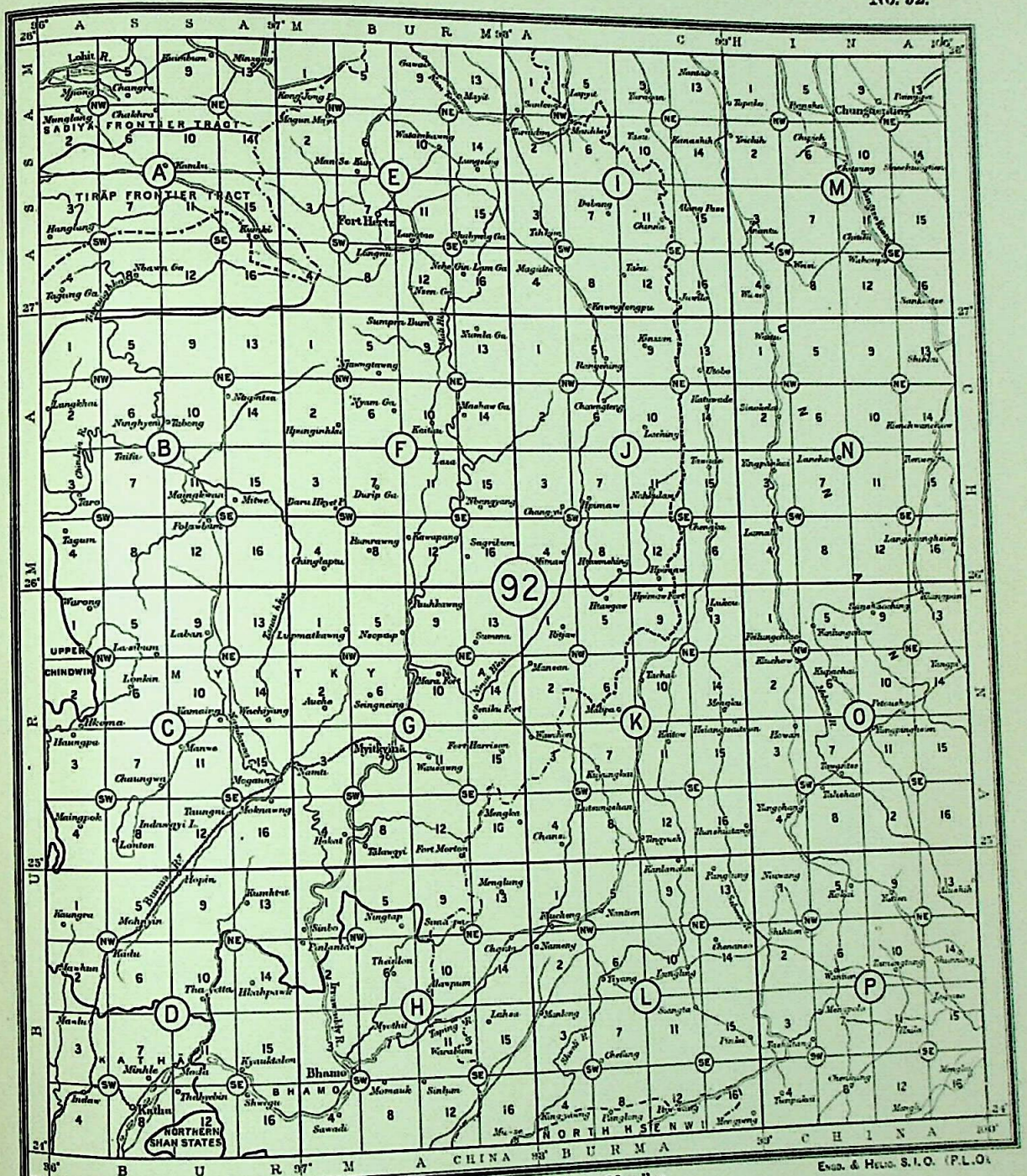

Engd. & Heliog. S.I.O. (P.L.O.)

Rzc. No. 2183. D. 30 – X '46.

Scale of Index 1 inch = 32 miles.

HOW TO NAME A MAP.

Example—The maps which include Bhamo are:—

The quarter-inch map 92 H.
The half-inch map ... 92 H/SW.
The one-inch map ... 92 H/3.

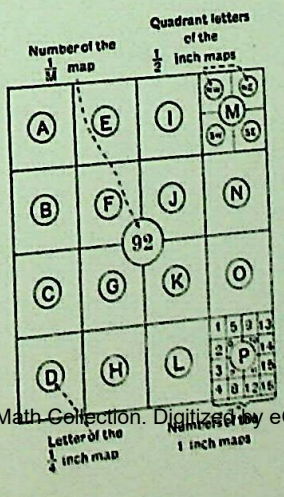

INDEX TO ADJOINING INDEXES

82	91	100
83	92	101
84	93	102

CC-0. Jangamwadi Math Collection. Digitized by eGangotri

CC-0. Jangamwadi Math Collection. Digitized by eGangotri

APPENDIX 1.

—:o:—

GENERAL MAPS OF INDIA.

Serial No.	Map.	Scale.	Date.	No. of sheets in set.	Size of complete Map.	PRICE. Paper.	Mounted on cloth. Book form with dissections and stiff cover.	Wall Maps. Varnished.	Wall Maps. Un-varnished.	Remarks.
						Rs. as.	Rs. as.	Rs. as.	Rs. as	
1	Outline Map of India, without hills, uncoloured.	1" = 192 miles	1928	1	17" × 15"	0 8	1 14	2 1	1 14	
2	Outline Map of India, without hills, coloured.	Do.	1928	1	17" × 15"	0 12	2 2	2 5	2 2	
3	Outline Map of India, without hills, showing Provinces and Districts, uncoloured.	1" = 160 miles	1936	1	18" × 15"	0 8	1 14	2 1	1 14	4th Edition.
4	Outline Map of India, without hills, showing Provinces and Districts, coloured.	Do.	1936	1	18" × 15"	1 0	2 6	2 9	2 6	4th Edition.
5	Varietal Cotton Map of India.	Do.	1939	1	18" × 15"	1 0	2 6	2 9	2 6	(Extra-departmental).
6	Map of India, with hills, uncoloured.	1" = 128 miles	1928	1	27" × 24"	1 12	4 1	4 11	4 4	
7	Map of India, with hills, coloured.	Do.	1928	1	27" × 24"	2 8	4 13	5 7	5 0	
8	Tourist Map of India, coloured.	1" = 80 miles	1929	1	30" × 25"	0 14	3 8	4 5	3 15	Folded in pictorial paper cover Re. 1/-.
9	Map of India showing Railways open and under construction.	1" = 67·08 miles.	1944	1	41" × 32"	1 4	5 4	6 7	5 14	Folded in pictorial paper cover Rs. 1/6/-.
10	Map of India, showing Provinces, States and Districts (uncoloured).	1" = 70 miles	1938	1	36" × 33"	0 12	4 12	5 12	4 14	
11	Map of India, showing Provinces, States and Districts (coloured).	Do.	1938	1	36" × 33"	1 0	5 0	6 0	5 2	
12	Cotton Map of India, showing cotton areas by districts.	1" = 64 miles	1930	2	42" × 41"	6 0	11 3	12 6	11 10	
13	Map of India, uncoloured	1" = 50 miles	1945	4	59" × 54"	4 0	13 1	15 0	12 14	1st Edition
14	Map of India, coloured	Do.	1945	4	59" × 54"	8 0	17 1	19 0	16 14	Do.
15	Road Map of India ...	Do.	1942	1	43" × 32"	0 14*	5 4	6 1	5 2	
16	Map of India, Layered Edition.	1" = 32 miles	1915	12	7" × 7"	12 0	31 11	34 8	29 15	

*Folded in pictorial paper cover annas 2/- extra. A set of 20 town plans can also be supplied at annas 4/- extra

CC-0. Jangamwadi Math Collection. Digitized by eGangotri

Serial No.	Map.	Scale.	Date.	No. of sheets in set.	Size of complete Map.	PRICE.				Remarks.
						Paper.	Mounted on cloth.			
							Book form with dissections and stiff cover.	*Wall Maps.*		
								Varnished.	Un-varnished.	
						Rs. as.	*Rs. as.*	*Rs. as.*	*Rs. as.*	

CC-0. Jangamwadi Math Collection. Digitized by eGangotri

APPENDIX 2.

PROVINCIAL MAPS.

Serial No.	Description of map.	Scale.	Date of current edition.	No. of sheets in set.	Size per sheet in inches.	PRICE. Paper.	Mounted on cloth. Book form with dissections and stiff cover.	Wall Maps. Varnished.	Wall Maps. Un-varnished.	Remarks.
						Rs as.	Rs. as.	Rs. as.	Rs. as.	
1	Assam (with hills) ...	1/1,000,000	1944 (Aug.)	1	38×33	2 8	6 8	7 9	6 11	
2	Baluchistan (with hills)	Do.	1936	1	44½×34	2 8	7 1	8 6	7 7	
3	Bengal (with hills) ...	Do.	1945 (Mar.)	1	40×30	2 8	6 4	6 15	6 2	5th Edition
4	Bengal (with hills) ...	1/2,000,000	1945	1	23×21	1 8	3 7	3 12	3 7	3rd Edition.
5	Bihar (with hills) ...	1/1,000,000	1938	1	37×28	3 0	6 4	6 14	6 4	
6	Bihar and Orissa (with hills).	Do.	1930	1	43×28	2 8	4 13	5 1	4 9	2nd (Revised) Edition.
7	Bombay including Sind (with hills).	Do.	1925	2 { 42×32, 40×27 }		5 0	13 11	15 0	13 0	
8	Burma (with hills) ...	Do.	1940	1	45×28	2 0	6 0	7 4	6 6	
9	Central India (with hills)	Do.	1925	1	41×28	5 0	8 10	9 14	9 2	
10	Central Provinces (with hills).	Do.	1930	1	40×30	2 8	6 8	7 11	6 13	2nd Edition.
11	Delhi Province (black and brown).*	1″=1 mile	1940	2	36×21	2 0	8 2	9 3	7 14	Folded in pictorial paper cover Rs. 2/2/-
12	Hyderabad (with hills)	1/1,000,000	1936	1	36×31	3 0	6 10	7 10	6 14	3rd (Revised) Edition.
13	Kashmir & Jammu & Gilgit agency (with hills).	Do.	1940	1	35×30	2 8	5 15	6 14	6 3	
14	Madras (with hills) ...	Do.	1924	2 { 42×26, 38×29 }		5 0†	14 0	15 8	13 7	
15	Mysore & Coorg ...	Do.	1934	1	25½×23½	1 8	3 10	4 2	3 12	
16	North-West Frontier Province.	Do.	1944	1	31×23	2 0	4 8	5 0	4 7	5th (Revised) Edition
17	Map showing Approximate Boundaries of Orissa.	Do.	1937	1	34×30	1 4	4 8	5 7	4 13	2nd Edition
18	Punjab, Punjab States & Delhi.	Do.	1933	1	42½×34	2 8	6 14	8 2	7 3	2nd (Revised) Edition
19	Rajputana (with hills)...	Do.	1926	2	37×23	4 0	8 13	10 0	9 0	Provisional Issue.
20	Sind & Khairpur State	Do.	1940	1	33×26	1 10	4 8	5 6	4 13	2nd (Revised) Edition.
21	United Provinces & Delhi	Do.	1934	1	34×37	2 8	6 8	7 8	6 10	

* Gridded.
† Rs. 2/8/- per sheet.

CC-0. Jangamwadi Math Collection. Digitized by eGangotri

APPENDIX 3.

—:o:—

CC-0. Jangamwadi Math Collection. Digitized by eGangotri

APPENDIX 4.

—:o:—

CITY AND TOWN GUIDE MAPS.

Serial No.	Description of map.	Year of survey.	Date of edition.	Scale.	No of sheets in set.	Price per set. Un-coloured.	Price per set. Coloured.	Remarks.
						Rs. as.	Rs. as.	
1	Agra Guide Map ...	1918-19 1924	1925	4"=1 mile	1	.....	2 8*	2nd (Revised) Edition.
2	Agra City, Town Guide ...	1918-19	1920	1:5,280	1	.....	2 0	
3	Allahabad Guide Map ...	1918-19 1923-24	1936	4"=1 mile	1	.....	2 8*	3rd Edition.
4	Allahabad City, Town Guide	1918-19	1922	1:5,280	1	.....	2 0	
5	Bangalore Guide Map ...	1935-36	1938	3"=1 mile	1	.....	2 8	2nd (Revised) Edition Gridded
6	Bannu Guide Map ...	1930-31	1933	3·168"=1 mile	1	.....	1 12	Gridded
7	Barrackpore, Town Guide ...	1918-19	1921	12"=1 ,,	4	.....	6 0	
8	Belgaum City and Environs	1893-94	1895	8"=1 ,,	2	1 8	3 0	With additions and corrections to 1914.
9	Benares Guide Map ...	1928—30	1933	4"=1 ,,	1	.....	2 0*	3rd (Revised) Edition Gridded
10	Benares City, Town Guide ...	1918-19	1920	1:5,280	2	.....	3 0	
11	Bombay Guide Map including part of Salsette	.....	1933	2·534"=1 mile	1	.....	2 0*	Gridded.
12	Calcutta & Howrah Guide Map	.....	1941	6"=1 ,,	4	2 8	.....	2nd (Revised) Edition.
13	Calcutta & Howrah Guide Map	.....	1943	3"=1 ,,	1	.....	2 8*†	3rd (Revised) Edition
14	Calcutta & Howrah Guide Map	.....	1943	Do.	1	.....	7 0	Mounted with tape indicator and index to names.
15	Cawnpore Guide Map ...	1918-19	1933	4"=1 ,,	1	.....	2 8*	2nd Edition. Gridded
16	Cawnpore City, Town Guide	1918-19	1921	1:5,280	1	.....	2 0	
17	Darjeeling Guide Map ...	1929—31	1933	6"=1 mile	1	.....	2 8	Gridded
18	Dehra Dūn Guide Map ...	1937-38	1939	3"=1 ,,	1	.....	2 8*	3rd (Revised) Edition Gridded
19	Delhi Guide Map ...	1939-42	1942	Do	1	.....	2 8	7th (Revised) Edition Gridded.
20	Delhi, Tourist Map of— ...	.....	1933	2·112"=1 mile	1	.....	0 14*	2nd Edition
21	Dum Dum, Town Guide Map	.....	1920	1:5,280	1	.....	1 8	
22	Dum Dum Guide Map ...	1929-30	1936	8"=1 mile	1	.....	1 8	Gridded
23	Ferozepore and Environs ...	1919	1922	1:15,840	1	.....	1 4	
24	Ferozepore City, Town Guide	1919	1920	1:5,280	1	.....	1 0	

* Folded in pictorial paper cover—annas two extra

† Gridded copies can also be supplied.

‡ With places of Archæological interest, folded in pictorial cover—annas 2/- per copy extra

CC-0. Jangamwadi Math Collection. Digitized by eGangotri

Serial No.	Description of map.	Year of survey.	Date of edition.	Scale.	No. of sheets in set.	Price per set. Uncoloured.	Price per set. Coloured.	Remarks.
						Rs. as.	Rs. as.	
25	Karachi Guide Map ...	1926-27 (corrected 1933-34 1936—39)	1940	3"=1 mile	1	.....	2 8	2nd (Revised) Edition. Gridded (in black, brown, blue and green). Reprinted 1944 Aug. with minors corrections.
26	Kumbakonam Guide Map ...	1928-29	1931	Do.	1	0 8.	.....	
27	Lahore Guide Map ...	1932-33	1935	3"=1 mile	1	.....	2 8*	4th (Revised) Edition. Gridded.
28	Lashkar and Gwalior Guide Map.	1922-23	1929	3"=1 „	1	.....	0 12*	
29	Lucknow City, Town Guide	1919	1923	12"=1 „	2	.....	3 0	
30	Lucknow Guide map ...	1929—31	1933	4·224"=1 „	1	.....	2 8*	2nd (Revised) Edition. Gridded.
31	Madura Guide Map ...	1928-29	1931	3"=1 „	1	0 8	.....	
32	Mount Abu	1919-20	1920	1"=220 ft.	16	.....	32 0	Rs. 2 per sheet.
33	Mount Abu	1919-20	1922	6"=1 mile	1	.....	2 0	
34	Multan Guide Map ..	1927-28	1932	3·168"=1 „	1	.....	2 8	Gridded.
35	Murree Hills Guide Map ...	1928 & 1929	1931	3"=1 „	1	.....	1 6	Do. Reprinted 1944 June with minor corrections.
36	Mussoorie and Landour Guide Map.	1920	1929	8"=1 „	1	.....	3 0	2nd Edition.
37	Mussoorie City... ...	1920	1922	24"=1 „	4	.....	10 0	
38	Naini Tal	1899	1906	10"=1 „	2	2 0	4 0	2nd Edition.
39	Naini Tal	1899	1906	20"=1 „	10	10 0	20 0	Do.
40	Naini Tal Guide Map ...	1936-37	1938	6"=1 „	1	.....	2 0*	Gridded.
41	Nathia Gali Guide Map ...	1928 & 1929	1931	3"=1 „	1	.....	2 0	Do.
42	Nowshera City, Town Guide	.....	1918	1:5,280	1	.....	1 0	
43	Pachmarhi Guide Map ...	.....	1926	6"=1 mile	1	.....	2 0	
44	Peshawar Guide Map ...	.....	1935	6"=1 „	1	.....	2 8	Gridded.
45	Peshawar City, Town Guide	.....	1921	1:5,280	1	.....	2 0	
46	Quetta Civil Station ...	1931-32	1935	16"=1 mile	2	3 0	6 0	4th (Revised) Edition.
47	Quetta Guide Map ...	1931-32	1934	2·5344"=1 „	1	.....	2 0	Gridded.
48	Rawalpindi Guide Map ...	1926-27	1929	3"=1 „	1	.....	1 8*	Gridded.
49	Secunderabad and Bolarum Guide Map.	1919-20 1926—28	1929	Do.	1	.....	4 0	2nd (Revised) Edition. Gridded.
50	Seringapatam Guide Map ...	.....	1926	3·168"=1 mile	1	.....	1 0*	
51	Shillong Guide Map ...	.....	1933	5"=1 „	1	.....	2 0*	2nd (Revised) Edition.
52	Simla and Extension ...	1914-15 1918-19 1925	1928	1"=150 ft.	34	2 0	4 0	per sheet. † 2nd (Revised) Edition.
53	Simla and Extension ...	1914-15 1918-19 1925	1928	1"=220 „	34	2 0	4 0	per sheet. † 3rd (Revised) Edition.
54	Simla Guide Map ...	.....	1939	8"=1 mile	1	.....	2 0 (in picture cover).	3rd Edition.
55	Simla Mahasu	1919-20	1920	1"=220 ft.	10	.....	20 0	Rs. 2 per sheet
56	Simla Mashobra ...	1918—20	1919 1920	Do.	14	.....	28 0	Do.
57	Tanjore Guide Map ...	1928-29	1931	3"=1 mile	1	0 8	.....	
58	Trichinopoly Guide Map ...	1928-29	1932	Do.	1	.....	2 8	Gridded.
59	Udaipur Guide Map ...	1934-35	1935	4"=1 mile	1	.....	2 0	Do.

* Folded in pictorial paper cover at annas two extra.

† Fragmentary sheets at Re 1 & Rs. 2 per copy uncoloured and coloured respectively.

CC-0. Jangamwadi Math Collection. Digitized by eGangotri

APPENDIX 5.

——:o:——

CANTONMENT PLANS

Obtainable from the Director, Geodetic Branch, Survey of India, Derha Dūn.

Serial No.	Description of plan.	Year of survey.	Date of edition.	Scale.	No of sheets in set.	REMARKS.
1	Abbottabad Cantonment, Sadr, Abbott Lines, Martin Lines and Gaselee Lines Bazars.	1936-37	1937	64" = 1 mile	1	2nd (Revised) Edition.
2	Agra Cantonment:—Boileau Ganj, Naulakha Bazar, Purwa Naulakha, Chilgarh, Ulia, Chhipi Tola, Tila Chhaparband and Indian Infantry Bazar.	1922-23	1925	Do.	1	
3	Agra Cantonment:—Nagaria, Khalasi Lines, Chahrahat, Unt Nagaria, Nam Nir and Partabpura.	1922-23	1925	Do.	1	
4	Agra Cantonment:—Tikonia Sarai, Sadr Bazar and Shahzadi Mandi.	1922-23	1925	Do.	1	
5	Agra Cantonment:—Sultanpura, Old Butchery, Purwa Sultanpura, Chamarpura, Dera Bagh, Purwa Dera Bagh, British Infantry Bazar and Royal Artillery Bazar.	1922-23	1925	Do.	1	
6	Ahmadabad Cantonment, Bazars of—Sadar Bazar, Old Bazar and Indian Infantry Bazar.	1921-22	1924	Do.	1	
7	Ahmadnagar Cantonment, Bhingar.	1917-18	1921	Do.	2	
8	Ahmadnagar Cantonment, Sadr Bazar.	1916-17	1921	Do.	1	
9	Ahmadnagar Cantonment, Bazars of—Simpson, Jhandi Gate and Indian Infantry Outram Lines.	1916-17	1921	Do.	1	
10	Ajmer Cantonment Bazar ...	1906-07	1908	Do.	1	
11	Allahabad New Cantonment, Sadr and Royal Artillery Bazars.	1933-34	1934	Do.	1	
12	Almora Cantonment, Regimental Bazar.	1907-08	1908	Do.	1	

Price per sheet Rs. 2/-.

Cantonment Plans will be coloured by hand at charges which will vary from Rs. 2/- to Rs. 4/- per sheet. The actual cost of colouring any particular sheet may be ascertained from the Director, Geodetic Branch, Survey of India, Dehra Dūn.

CC-0. Jangamwadi Math Collection. Digitized by eGangotri

Serial No.	Description of plan	Year of survey.	Date of edition.	Scale.	No. of sheets in set	Remarks.
13	Ambala Cantonment, Bazars of—Gwal Mandi, Native Cavalry Bazar, Native Infantry Bazar and Rangia Mandi.	1902-03	1905	48" = 1 mile	1	
14	Ambala Cantonment British Cavalry Bazar.	1941-42	1943	64" = 1 mile	1	
15	Ambala Cantonment Royal Horse Artillery Bazar.	1941-42	1942	Do.	1	
16	Ambala Cantonment British Infantry Bazar.	1941-42	1942	Do.	1	
17	Ambala Cantonment New Dudhla, Risala Bazar and Rangia Mandi.	1941-42	1943	Do.	1	
18	Amritsar Cantonment. Sadr Bazar.	1903-04	1905	48" = 1 mile	1	
19	Aurangabad Cantonment, Cavalry Bazar.	1906—08	1908	64" = 1 ,,	1	
20	Aurangabad Cantonment, Sadr Bazar.	1917-18	1920	Do.	2	
21	Bakloh Cantonment, Bazars of—1st Battalion Gurkha Bazar, 2nd Battalion Gurkha Bazar.	1906-07	1907	Do.	1	
22	Bangalore Civil and Military Station, Gun Troop Bazar.	1906-07	1908	Do.	1	
23	Bangalore Civil and Military Station, Native Infantry Lines.	1906-07	1908	Do.	4	
24	Bangalore Civil and Military Station, Grass Cutters' Lines.	1906-07	1908	Do.	4	
25	Bareilly Cantonment, Bazars of—Sadr Bazar, Indian Infantry Bazar, Royal Artillery Bazar and British Infantry Bazar.	1934-35	1935	Do.	2	
26	Baroda Cantonment, Infantry Bazar.	1905—07	1908	Do.	1	
27	Baroda Cantonment, Sadr Bazar.	1905—07	1908	Do.	1	
28	Barrackpore Cantonment, Orderly Bazar.	1934-35	1935	Do.	1	
29	Barrackpore Cantonment, Sadr Bazar.	1934-35	1935	Do.	2	
30	Belgaum Cantonment, Sadr Bazar.	1906-07	1908	Do.	1	
31	Belgaum Cantonment, Bazars of Native Infantry (Right and Left Flanks).	1906-07	1909	Do.	1	
32	Benares Cantonment, Native Infantry and Sadr Bazars.	1906-07	1909	Do.	1	

Price per sheet Rs. 2/-.

CC-0. Jangamwadi Math Collection. Digitized by eGangotri

Serial No.	Description of plan.	Year of survey	Date of edition.	Scale.	No. of sheets in set.	REMARKS.
33	Campbellpore Cantonment, Sadr Bazar.	1925-26	1926	64″=1 mile	1	
34	Campbellpore Cantonment, Campbellpore Village.	1925-26	1926	Do.	2	
35	Cawnpore Cantonment, Faithfulgunj	1928-29	1930	Do	2	
36	Cawnpore Cantonment, Harrisgunj	1928-29	1930	Do.	2	
37	Cawnpore Cantonment, Khapra Mahal.	1928-29	1930	Do.	1	
38	Cawnpore Cantonment, Mirpur.	1928-29	1930	Do.	1	
39	Cawnpore Cantt., Notified Bazar Area.	1936-37	1939	Do.	7	
40	Chakrata Cantonment, Sadr Bazar.	1929-30	1932	Do.	1	
41	Cherat Cantonment, Sadr Bazar.	1939-40	1940	Do.	1	2nd (Revised) Edition.
42	Dagshai Cantonment, Sadr Bazar.	1941-42	1943	Do.	1	2nd (Revised) Edition.
43	Dalhousie Cantonment, New Bazar.	1939-40	1940	Do.	1	
44	Dalhousie Cantonment, Balun Bazar, Bhattian and Tibeti Mahalla.	1939-40	1940	Do.	1	2nd (Revised) Edition.
45	Dehra Dūn Cantonment Bazars.	1934-35	1935	Do.	1	
46	Delhi New Cantonment, Sadr Bazar.	1917-18	1920	Do.	1	
47	Delhi Cantonment, Sarai Phus.	1906-07	1909	Do.	1	
48	Delhi Cantonment, Bazars of—Faiz Bazar, Native Cavalry Bazar and Rajpur Village.	1906-07	1909	Do.	1	
49	Deolali Cantonment, Sadr Bazar.	1921-22	1923	Do.	2	
50	Dharmsala Cantonment, Bazars of—1st Gurkha Bazar and 2nd Gurkha Bazar.	1909-10	1910	Do	1	
51	Dinapore Cantonment, Sadr Bazar.	1928-29	1931	Do.	1	
52	Dinapore Cantonment, Bazars of—Transport and Drivers Lines and Torha Toli Bazar.	1928-29	1931	Do.	1	
53	Dinapore Cantonment, Bazars of—Marshall, Lal Kothi, Orderly and Gora Bazars.	1928-29	1931	Do.	1	

Price per sheet Rs. 2/-.

CC-0. Jangamwadi Math Collection. Digitized by eGangotri

Serial No.	Description of plan.	Year of survey.	Date of edition.	Scale.	No. of sheets in set.	Remarks.
54	Drigh Road Cantonment Bazar.	1938-39	1939	64"=1 mile	1	
55	Fattehgarh Cantonment ...	.....	1902	1"=400' ft.	1	With additions and corrections to 1925.
56	Fattehgarh Cantonment, Bazars of—Colonelganj and Shishai Village, Kasim Bagh, Regimental Bazar and Nowgong Mohalla.	1901-02	1904	48"=1 mile	1	
57	Ferozepore Cantonment, Bazars of—Kumhar Mandi, British Infantry Bazar, Sadr Bazar, Native Cavalry Bazar, South Native Infantry Bazar, North Native Infantry Bazar, Chamar Mandi, Royal Artillery Bazar, Gwal Toli and Khatik Mandi.	1902-03	1905	48"=1 ,,	2	
58	Fyzabad Cantonment, Bazars of—Sadr Bazar, British Infantry Bazar and Miran Ghat Bazars.	1933-34	1934	64"=1 ,,	1	
59	Hyderabad Cantonment, Futtey Deen Tanda (Sind).	1910-11	1912	Do.	1	
60	Hyderabad Cantonment Villages (Sind).	1910-11	1912	Do.	1	
61	Hyderabad Cantonment, Sadr Bazar (Sind).	1910-11	1912	Do.	1	
62	Jalapahar Cantonment, Bazars of—Kotwali Bazar and Depot Bazar.	1932-33	1933	Do.	1	
63	Jhansi Cantonment, British Infantry Bazar and Royal Artillery Bazar.	1932-33	1933	Do.	1	
64	Jhansi Cantonment, Sadr Bazar.	1940-41	1941	Do.	1	3rd (Revised) Edition.
65	Jhansi Cantonment, Bazars of—Edward Lines Bazar, Range Hill Lines Bazar, Strathnairn Lines Bazar and Star Fort Lines Bazar.	1917-18	1921	Do.	1	
66	Jhelum Cantonment Bazars.	1939-40	1940	Do.	1	2nd (Revised) Edition.
67	Jubbulpore Cantonment, Bazars of—Regimental Bazars Nos. 1 and 33 and Cavalry Bazar.	1907-08	1909	Do.	1	
68	Jubbulpore Cantonment; Bazars of—British Infantry Bazar and Royal Field Artillery Bazar.	1907-08	1909	Do.	1	
69	Jubbulpore Cantonment, British Infantry and Tal-Piyari Bazars.	1935-36	1936	Do.	1	2nd (Revised) Edition.

Price per sheet Rs. 2/-.

CC-0. Jangamwadi Math Collection. Digitized by eGangotri

Serial No.	Description of plan.	Year of survey.	Date of edition.	Scale.	No. of sheets in set.	REMARKS.
70	Jubbulpore Cantonment, Sadr Bazar.	1935-36	1936	64" = 1 mile	2	2nd (Revised) Edition.
71	Jullundur Cantonment, Bazars of—59th Indian Infantry Bazar, 53rd Indian Infantry Bazar, Indian Cavalry Bazar, (Sheet No 1).	1915-16	1917	Do.	1	
72	Jullundur Cantonment, British Infantry and Royal Artillery Bazars & Kumhar Mandi.	1939-40	1940	Do.	1	2nd (Revised) Edition.
73	Jullundur Cantonment, Rama Mandi & Khatik Mandi.	1939-40	1940	Do.	1	
74	Jullundur Cantonment, Sadr Bazar.	1939-40	1941	Do.	2	2nd (Revised) Edition
75	Jutogh Cantonment, Sadr Bazar.	1918-19	1919	1" = 50' feet	1	
76	Kamptee Cantonment, Bazars of—Gora Bazar, Cavalry Bazar, Newgodown and Kumharpura.	1928-29	1933	64" = 1 mile	2	
77	Kasauli Cantonment, Sadr Bazar and Etawah.	1941-42	1943	Do.	1	2nd (Revised) Edition
78	Kirkee Cantonment, Sadr and Sappers and Miners Bazars.	1928-29	1930	Do.	2	
79	Kohat Cantonment, Bazars (Plots A & B).	1938-39	1939	Do.	1	
80	Kohat Cantonment, Bazars of—Chamberlain Lines Bazar, Roberts Lines Bazar, Egerton Lines Bazar, Lockhart Lines Bazar, and Old McQueen Lines Bazar.	1923-24	1925	Do.	1	
81	Lahore Cantonment, Bazars of—Native Cavalry Bazar, West Native Infantry Bazar and East Native Infantry Bazar.	1902-03	1905	48" = 1 mile	1	
82	Lahore Cantonment British Infantry and Artillery Bazar.	1940-41	1941	64" = 1 "	1	
83	Lahore Cantonment, Sadr Bazar.	1902-03	1941	Do.	2	(Black and red).
84	Lansdowne Cantonment, Bazars of—Sadr Bazar, $\frac{3}{18}$th, $\frac{1}{18}$th, $\frac{10}{18}$th and $\frac{2}{3}$rd Regimental Bazars.	1931-32	1933	Do.	1	
85	Lucknow Cantonment, Bazars of—Sadr Bazar, Right British Infantry Bazar, Left British Infantry Bazar, Royal Artillery Bazar and British Cavalry Bazar.	1929-30	1931	Do.	2	
86	Mardan Cantonment, Sadr Bazars (Old & New).	1937-38	1940	Do.	1	2nd (Revised) Edition.

Price per sheet Rs. 2/-.

CC-0. Jangamwadi Math Collection. Digitized by eGangotri

Serial No.	Description of plan.	Year of survey.	Date of edition.	Scale.	No. of sheets in set.	Remarks.
87	Meerut Cantonment, British Infantry Bazar.	1932-33	1934	64" = 1 mile	2	
88	Meerut Cantonment, British Cavalry Bazar.	1932-33	1933	Do	1	
89	Meerut Cantonment, Royal Artillery Bazar.	1932-33	1933	Do.	1	
90	Meerut Cantonment, Sadr Bazar.	1932-33	1934	Do.	4	
91	Mhow Cantonment, Sadr Bazar.	1907-08	1909	Do.	9	
92	Mhow Cantonment, Pensionpura.	1907-08	1909	Do.	1	
93	Mhow Cantonment, Hyderabad-Gaulipura or Ghasita-Ki-Basti.	1907-08	1909	Do.	1	
94	Mhow Cantonment, Bazars of—Pasipura Bazar and Banda Gwala Basti Bazar.	1907-08	1909	Do.	1	
95	Mhow Cantonment, Bazars of—Native Infantry Bazar and British Infantry Bazar.	1907-08	1909	Do.	1	
96	Multan Cantonment, Bazars of—Royal Artillery Bazar, Native Infantry Bazar, New Native Infantry Bazar, Khatkana Bazar, Sadr Bazar, Native Cavalry Bazar, British Infantry Bazar.	1902-03	1906	48" = 1 mile	1	
97	Muttra Cantonment, Bazars of—Regimental Bazar, Modhopur and Mai Mirzapur, Nai Baste and Male Tola Katikan and Englishia Tolas.	1922-23	1925	64" = 1 ,,	1	
98	Naini Tal Cantonment Bazar	1934-35	1936	Do.	1	
99	Nasirabad Cantonment, Sadr Bazar, British Infantry Bazar, Indian Infantry Bazar and Chamar Bazar.	1935-36	1937	Do	4	
100	Neemuch Cantonment, Bazars of—Sadr Bazar, Indian Cavalry Bazar, Palton Bazar, Followers' Lines and Khatikpura Bazar.	1916-17	1918	Do	2	
101	Neemuch Cantonment, Gwal Toli.	1916-17	1918	Do	1	
102	Nowgong Cantonment, Bazars of—Gowal Tola Sadr Bazar, Royal Artillery Bazar, Grain Market, Old Gola Bazar, Native Infantry Bazar, Native Cavalry Bazar and British Infantry Bazar.	1901-02	1905	48" = 1 mile	1	

Price per sheet Rs. 2.

CC-0. Jangamwadi Math Collection. Digitized by eGangotri

Serial No.	Description of plan	Year of survey.	Date of edition.	Scale.	No. of sheets in set.	REMARKS.
103	Nowshera Cantonment, Sadr Bazar.	1907-08	1909	64" = 1 mile	1	
104	Nowshera Cantonment, Bazars of—Native Mountain Battery Bazar, British Infantry Bazar and Centre Native Infantry Bazar.	1907-08	1909	Do.	1	
105	Nowshera Cantonment, Bazars of—West Native Infantry Bazar, Right Native Infantry Bazar, Left Native Infantry Bazar and Piggery.	1907-08	1909	Do.	1	
106	Pachmarhi Cantonment, Sadr Bazar.	1929-30	1931	Do.	2	
107	Pallavaram Cantonment Bazar.	1919-20	1922	Do.	1	
108	Peshawar Cantonment, Bazars of—Sadr Bazar, Roberts Barracks Bazar, Chamberlain and Sale Barracks Bazar, Khyber Barracks Bazar etc.	1937-38	1938	Do.	4	2nd (Revised) Edition.
109	Poona Cantonment, Sadr Bazar.	1905-06	1907	Do.	11	
110	Poona Cantonment, Wanowri Bazar.	1905-06	1907	Do.	1	
111	Poona Cantonment, Bazars of—Ghorpuri Bazar and Native Cavalry Bazar.	1905-06	1907	Do.	1	
112	Purandhar Cantonment Bazar.	1905—07	1907	Do.	1	
113	Ranikhet Cantonment, Bazars of—Sadr Bazar and Regimental Bazar (Chaubattia and Koompur).	1931-32	1934	Do.	2	
114	Rawalpindi Cantonment—Gwalmandi, Grassmandi, Marrir Hasan and Royal Artillery and West Ridge Bazars.	1936-37	1938	Do.	4	2nd (Revised) Edition.
115	Rawalpindi Cantonment, Sadr Bazar.	1936-37	1938	Do.	2	Do.
116	Rawalpindi Cantonment, British Infantry Bazar.	1936-37	1938	Do.	2	Do.
117	Risalpur Cantonment, Sadr Bazar.	1937-38	1938	Do.	7	Do.
118	Roorkee Cantonment, Bazars of—Royal Artillery Bazar and Sappers and Miners Bazar.	1931-32	1933	Do.	1	
119	Saugor Cantonment, Sadr Bazar.	1912-13	1914	Do.	2	

Price per sheet Rs. 2/-.

CC-0. Jangamwadi Math Collection. Digitized by eGangotri

Serial No.	Description of plan.	Year of survey.	Date of edition.	Scale.	No. of sheets in set.	REMARKS.
	SECUNDERABAD CANTONMENT—					
120	Ammaguda Bazar ...	1908-09	1910	1" = 50 ft.	1	
121	Balamrai Village ...	1908-09	1910	Do.	3	
122	Begumpett Bazar ...	1908-09	1910	Do.	2	
123	Busarediguda Village ...	1908-09	1910	Do.	1	
124	Cavalry Bazar ...	1908-09	1910	Do.	2	
125	Chinna Tokutta Village ...	1908-09	1910	Do.	4	
126	Commissary Bazar, Pedda Tokutta Village and Khadakpura.	1908-09	1910	Do.	9	
127	Chukliguda	1908-09	1910	Do.	1	
128	Chilkulguda Bazar ...	1908-09	1910	Do.	2	
129	Gun Bazar	1908-09	1910	Do.	1	
130	Gun Rock Village and Lalaguda Hamlet.	1908-09	1910	Do.	1	
131	Kakaguda	1908-09	1910	Do.	1	
132	Kakaguda Village ...	1908-09	1910	Do.	1	
133	Karkhana Village ...	1908-09	1910	Do.	2	
134	Katta-Kinda Basti and Chandulal Baoli (Village) and Dooly Bearers' Lines.	1908-09	1910	Do.	2	
135	Kumergutta	1908-09	1910	Do	1	
136	Maredpali Village and Bazar	1908-09	1910	Do	3	
137	Old Artillery Lines ...	1908-09	1910	Do.	1	
138	Picket Village	1908-09	1910	Do.	2	
139	Rasulpur Village ...	1908-09	1910	Do.	1	
140	Sadr Bazar	1908-09	1911	Do.	67	(2nd Edition). Revised in 1918—20.
141	Sitarampur	1908-09	1910	Do	1	
142	Tarband Bazar ...	1908-09	1910	Do.	1	
143	Tavaipura	1908-09	1910	Do.	1	
144	Trimulgherry Bazar ...	1908-09	1910	Do.	2	
145	Trimulgherry Village ...	1908-09	1910	Do.	2	
	BOLARUM CANTONMENT— (SECUNDERABAD)					
146	Sadr Bazar	1908-09	1911	Do.	20	(2nd Edition). Revised in 1918—20.
147	Kowkur Bazar	1908-09	1910	Do.	1	
148	Kowkur Village ...	1908-09	1911	Do.	3	

Price per sheet Rs. 2/-.

CC-0. Jangamwadi Math Collection. Digitized by eGangotri

Serial No.	Description of plan	Year of survey.	Date of edition.	Scale.	No. of sheets in set.	REMARKS.
149	Shahjahanpur Cantonment, Indian Infantry Bazar and Mau Village.	1933-34	1934	64" = 1 mile	1	
150	Shillong Cantonment Bazar	1932	1934	Do.	1	
151	Shillong Cantonment, Jhalupara.	1932	1935	32" = 1 mile	1	
152	Shillong Cantonment Rifle Range.	1908-09	1912	Do.	1	
153	Sialkot Cantonment, Bazars of—Hardinge Lines Bazar, Nicholson Lines Bazar and Hodson Lines Bazar (Sheet No. 4).	1916-17	1918	64" = 1 mile	1	
154	Sialkot Cantonment, Sadar Bazar.	1938-39	1940	Do.	4	2nd (Revised) Edition.
155	Sialkot Cantonment, Gujrat Barracks Bazar (R. H. A.) Edward Barracks Bazar (B. C.) & Napier Barracks Bazar (B. I.).	1938-39	1939	Do.	1	Do.
156	Simla Indian Infantry Lines	1914—16	1917	1" = 125 ft.	1	
157	Sitapur Cantonment, Sadr Bazar.	1922-23	1925	64" = 1 mile	1	
158	Sitapur Cantonment, Regimental Bazar.	1922-23	1925	Do.	1	
159	St. Thomas's Mount Cantonment, Mount Bazar.	1919-20	1923	Do.	4	
160	St. Thomas's Mount Cantonment, Bengali Bazar.	1919-20	1923	Do.	13	
161	Subathu Cantonment, Sadr Bazar, Chamar Dih.	1941-42	1943	Do.	1	Second (Revised) Edition.
162	Trichinopoly Cantonment, General Bazar.	1905-06	1908	48" = 1 mile	1	
163	Trichinopoly Cantonment, Bazars of—Infantry Bazar and Marsackpet Bazar.	1905-06	1908	Do.	1	
164	Wellington Cantonment, Wellington Bazar.	1906-07	1909	Do.	1	
165	Wellington Cantonment, Bazars of—Bandy Shola, Manalkaracheri and Extension Bazar (Aruvankad).	1906-07	1909	Do.	1	

Price per sheet Rs. 2/-.

Cantonment Plans will be coloured by hand at charges which will vary from Rs. 2/- to Rs. 4/- per sheet. The actual cost of colouring any particular sheet may be ascertained from the Director, Geodetic Branch, Survey of India, Dehra Dun.

CC-0. Jangamwadi Math Collection. Digitized by eGangotri

APPENDIX 5 A

—:o:—

LIST OF FORMER CANTONMENTS NOW HANDED OVER TO THE CIVIL AUTHORITIES, OF WHICH MAPS EXIST.

Obtainable from the Director, Geodetic Branch, Survey of India, Dehra Dūn.

Serial No.	Description of map.	Year of survey.	Date of edition.	Scale.	No. of sheets in set.	Remarks.
1	Agar Cantonment ...	1917-18	1920	16" = 1 mile	1	
2	Agar Cantonment, Sadar Bazar.	1917-18	1920	64" = 1 "	1	
3	Aijal Station, North Lushai Hills.	1898—1900	1901	24" = 1 "	2	
4	Ambala Cantonment, Sadar Bazar.	1902-03	1905	48" = 1 "	4	
5	Cannanore Cantt. Camp Bazar.	1919-20	1923	Do.	2	
6	Cannanore Cantt. Bazars of—Takya & Barnachery.	1919-20	1923	Do.	1	
7	Deoli Cantonment ...	1916-17	1918	16" = 1 mile	1	
8	Deoli Cantonment, Sadar Bazar.	1916-17	1918	64" = 1 "	1	
9	Dum Dum Cantonment ...	1908-09	1911	16" = 1 "	4	
10	Erinpura Cantonment ...	1917-18	1920	Do.	1	
11	Erinpura Cantonment, Sadar Bazar.	1917-18	1920	64" = 1 mile	1	
12	Goona Cantonment ...	1913-14	1915	16" = 1 "	9	
13	Goona Cantonment, Sadar Bazar.	1913-14	1915	64" = 1 "	1	
14	Hosur Remount Depot ...	1917-18	1920	16" = 1 "	4	
15	Hosur Remount Depot, Mattagiri.	1917-18	1920	64" = 1 "	2	
16	Jandola Outpost ...	1916-17	1919	16" = 1 "	1	

Price per sheet Rs. 2.

CC-0. Jangamwadi Math Collection. Digitized by eGangotri

Serial No.	Description of map.	Year of survey.	Date of edition.	Scale.	No. of sheets in set.	REMARKS.
17	Jatta Outpost	1916-17	1919	16" = 1 mile	1	
18	Kamptee Cantonment, Sadar Bazar.	1913-14	1915	64" = 1 ,,	10	
19	Poonamallee Cantonment Bazars of No. 1 Bazar and, No. 2 Bazar.	1919-20	1923	Do	1	
20	Poonamallee Cantonment, Bazars of No. 3 Bazar, No. 4 Bazar & No. 5 Bazar.	1919-20	1923	Do.	3	
21	Rajkot Cantonment ...	1913-14	1915	16" = 1 mile	1	
22	Sehore Military Station ...	1907-08	1909	Do	6	
23	Sehore Military Station Regimental Bazar.	1907-08	1908	64" = 1 mile	1	
24	Shahjahanpur Cantonment Dilazak Mohalla.	1906-07	1909	Do.	2	
25	Takdah Cantonment ...	1912-13	1913	20" = 1 mile	6	
26	Thandi Bhir Cantonment (Attock District).	1908-09	1910	16" = 1 ,,	1	
27	Velichi Military Lands ...	1919-20	1924	Do.	1	

Price per sheet Rs. 2/-.

CC-0. Jangamwadi Math Collection. Digitized by eGangotri

CC-0. Jangamwadi Math Collection. Digitized by eGangotri

APPENDIX 6.

—:o:—

MANŒUVRE AND RADIUS MAPS (EXTRA-DEPARTMENTAL).

Serial No.	Description of Map.	Scale.	Date of Edition.	Price.		Remarks.
				Rs.	As.	
1	Abbottabad and Surrounding Country.	1"=1 mile	1931	2	14	Gridded. Reprinted 1944 March with major corrections
2	Abbottabad Training Map ...	Do.	1935	1	2	Do.
3	Ahmadnagar Training Area ...	Do.	1930	1	13	Do. (black & brown)
4	Aurangabad Training Area ...	Do.	1927	2	6	Do.
5	Bangalore and Surrounding Country	Do.	1931	1	6	3rd Edition. Gridded. (black & brown).
6	Belgaum and Surrounding Country	Do.	1941	0	8	Gridded. (black & brown).
7	Bombay and Surrounding Country	Do.	1945	2	0	Gridded.
8	Bombay and Surrounding Country	1"=2 miles	1934	3	13	
9	Calcutta and Surrounding Country	1"=1 mile	1933	4	6	2nd Edition. Gridded.
10	Cocanada and Surrounding Country	Do.	1944	2	0	Gridded. Reprinted 1944 August with major corrections. (black, brown & green).
11	Delhi and Surrounding Country (in 2 sheets).	Do.	1946	2 (per set)	0	Gridded. (black, brown, blue & green). 2nd Edition.
12	Dehra Dun and Surrounding Country	Do	1937	2	8	Gridded. 2nd Edition.
13	Hoshiarpur Manœuvre Map ...	Do.	1933	2	8	Do. Do.
14	Jhansi Training and Manœuvre Map	Do.	1936	1	6	Do. (black & brown).
15	Jhelum Training Map	Do.	1935	1	2	Do.
16	Jullundur Manœuvre Map ...	Do.	1927	1	12	Do.
17	Karachi, combined Training Map ...	Do.	1936	1	4	Do. (black & brown).
18	Kohat and Surrounding Country ...	Do.	1939	2	8	Do. 4th Revised Edition. Reprinted 1944 March with minor corrections.
19	Lahore and Surrounding Country ...	Do.	1934	2	8	Do. 2nd Revised Edition. Reprinted 1943 with minor corrections.
20	Lucknow and Surrounding Country	Do.	1930	2	8	Gridded. Reprinted 1943 with major corrections.

PRINTED AT THE SURVEY OF INDIA OFFICES, (P. L. O.).

CC-0. Jangamwadi Math Collection. Digitized by eGangotri

Reg. No. 2183 D'30 – X'46.

Serial No.	Description of Map.	Scale.	Date of Edition.	Price.		Remarks.
				Rs.	As.	
21	Meerut Training Map	1″=1 mile	1936	2	8	Gridded.
22	Mhow Manœuvre Map, sheet 1 ...	Do.	1936	2	3	Do. Reprinted 1943 with minor corrections.
23	Do. sheet 2 ...	Do.	1945 Aug.	2	3	Do. (black & brown).
24	Nowshera, Country Round ...	Do.	1941	1	13	Gridded. (black & brown).
25	Peshawar and Surrounding Country	Do.	1936	2	12	Do. Revised Eidtion. (black & brown).
26	Quetta and Surrounding Country ...	Do.	1936	7	0	Do. 2nd Revised Edition. Reprinted 1944 March with major corrections.
27	Rawalpindi Educational Training Map.	Do.	1932	1	0	Gridded.
28	Rawalpindi and Surrounding Country	Do.	1936	2	8	Do. 4th Edition. Reprinted 1944 March with minor corrections.
29	Roorkee Area, Manœuvre Map ...	1″=2 miles	1929	3	0	Gridded.
30	Roorkee Manœuvre Map ...	1″=1 mile	1936	3	6	Do.
31	Saugor and Surrounding Country...	Do.	1941	2	0	Do. (black & brown).
32	Secunderabad and Surrounding Country.	Do.	1931	1	11	Do. (black & brown).
33	Secunderabad and Surrounding Country. (East Extension).	Do.	1933	1	2	Do. (black & brown).
34	Shakargarh Manœuvre Map ...	Do.	1936	3	12	Do.
35	Shillong and Surrounding Country	Do.	1939	1	14	Do.
36	Sialkot and Surrounding Country ...	Do.	1935	3	10	Do. 2nd Edition.
37	Western Command Manœuvre Map	Do.	1936	4	13	Do. (black & brown).

Reg. No. 2183 D'30 – x'46.

Printed at the Survey of India Offices, (P. L. O.).

CC-0. Jangamwadi Math Collection. Digitized by eGangotri

APPENDIX 7

——:o:——

MISCELLANEOUS MAPS.

Serial No.	Description of map.	Date of edition.	Scale.	No. of sheets in set.	Size of sheet in inches.	Price per set. Uncoloured.	Price per set. Coloured.	Remarks.
						Rs. as.	Rs. as.	
1	Conventional Signs (in 3 Columns) for Topographical Maps of the Survey of India.	1939	.....	1	38½ × 23	.....	1 0	
2	Highlands of Tibet and Surrounding Regions.	1936	1/2,500,000	2	42½ × 34½	.....	8 0	Layered. Reprinted 1943 with minor corrections.
3	Jharia Coalfield Map ...	1926-27	4" = 1 mile	8	40 × 32	.....	3 0	Per sheet. Sheet No. 6 Rs. 1-8 per copy
4	Mount Everest and Environs	1930	1" = 2 miles	1	29 × 22	.....	2 0	
5	Mount Everest Reconnaissance Map.	1928	1" = 4 ,,	1	42 × 30	.....	2 0	
6	Mussoorie-Simla Road Map ...	1930	Do.	1	30 × 22	.....	1 0	2nd Edition.
7	Nepal. Skeleton Map of— ...	1927	1/1,500,000	1	29 × 11	.....	0 6	
8	Perso-Afghan Mountains ...	1918	1·014" = 128 miles.	1	21 × 14	.....	1 0	Layered.
9	Raniganj Coalfield Map ...	1925-26	4" = 1 mile	25	40 × 32	.....	3 0	Per sheet. Sheet No. 16 Rs. 1-8 per copy
10	Regions between Leh and Karghalik mapped by Cav. F. De Filippi's Expedition in 1913-1914.	1916	1·014" = 8 miles.	1	36 × 26	.....	1 0	
11	Rennell's Atlas of Bengal ...	1778—80	.....	20	Various	10 0	.....	
12	Simla Hills	1930	1" = 2 miles	1	36 × 32	.....	2 0†	Layered.
13	Simla Viceregal Lodge ...	1901	48" = 1 mile	1	41 × 28	2 0	.....	
14	South Andaman (Port Blair)	1931	2" = 1 ,,	2	32 × 27	.....	3 0	Per set.
15	Outline maps of :—							See next page for bulk prices.
	(a) Afghanistan and North West Frontier.	.....	.....	1	16 × 14	0 2	.....	
	(b) America on Mercators Projection.	.....	.....	1	21 × 15	0 2	.....	

†Price Rs. 3-4-0 mounted in booklet form.
,, Rs. 3-12-0 ,, as a wall map.

CC-0. Jangamwadi Math Collection. Digitized by eGangotri

2287

Serial No.	Description of map.	Date of edition.	Scale.	No. of sheets in set.	Size of sheet in inches.	Price per set. Uncoloured.	Price per set. Coloured.	Remarks.
						Rs. as.	Rs. as.	
	(c) Asia	.....	.....	1	19 × 16	0 2	.....	Bulk prices are as follows:— 10 copies of any map or 1 set of 10 maps Re. 1. 100 copies of any map or 10 sets of 10 maps Rs. 9. 500 copies of any map or 50 sets of 10 maps Rs. 40. (These charges include packing but postage will be extra).
	(d) Australia and New Zealand.	.....	.....	1	15 × 12	0 2	.....	
	(e) Battlefields—North East France, Belgium and the Rhine.	.....	.....	1	14 × 13	0 2	.....	
	(f) Europe	.....	.....	1	21 × 16	0 2	.....	
	(g) Great Britain and Ireland.	.....	.....	1	17 × 17	0 2	.....	
	(h) India	.....	.....	1	16 × 14	0 2	.....	
	(i) Middle East on Mercators Projection.	.....	.....	1	20 × 16	0 2	.....	
	(j) The World on Mercators Projection.	.....	.....	1	21 × 13	0 2	.....	
	HIMALAYAN PROFILES.							
	PANORAMAS OF HILL RANGES SEEN FROM—							
16	Cheena near Naini Tal ...	1887	.....	1	30 × 22	.....	2 0	
17	Landour	1889	.....	1	32 × 22	1 0	2 0	
18	Darjeeling	1911	.....	1	33 × 24	.....	2 0	
19	Simla	1933	.....	1	33 × 23	.....	1 8	
20	Lansdowne (Hill Brow 5,920 ft.).	1920	.....	1	37 × 22	.....	2 0	
21	Kaulia Hill near Katmandu	1904	.....	1	32 × 22	1 0	.....	
22	Mahadeo Pokra Hill near Katmandu.	1904	.....	1	Do.	1 0	.....	
	MAPS OF ARCHÆOLOGICAL INTEREST.							
23	Ajanta Caves, Guide Map of—	1928	1" = 250 ft.	1	26 × 22	.....	1 0*	
24	Ellora and Aurangabad Caves, Guide Map of—.	1928	Do.	1	30 × 26	.....	1 0*	
25	Buddhist Caves in Kathiawar, Guide Map of—.	1931	1" = 125 ft.	1	30 × 22	.....	1 0	
26	Nasik, Junnar and Bagh Buddhist Caves, Guide Map of—.	1931	Do.	1	Do	.....	1 0	
27	Salsette Buddhist Caves, Guide Map of—.	1931	Do.	1	Do.	.....	1 0	
28	Borghat Buddhist Caves, Guide Map of—.	1931	Do.	1	27 × 20	.....	1 0	
29	Kondagiri and Udayagiri Buddhist Caves.	1931	Do.	1	30 × 24	.....	1 0	
30	Raisen Fort, Guide Map of— (Bhopal State).	1931	1" = 400 ft.	1	27 × 20	.....	1 0	
31	Sanchi Tope, Buddhist Memorials (Bhopal State).	1931	1" = 125 ft.	1	32 × 27	.....	1 0	

* Folded in picture cover at annas two extra.

SRI JAGADGURU VISHWARADHYA
JNANA SIMHASAN JNANAMANDIR
LIBRARY
Jangamwadi Math, Varanasi
Acc. No. 2287

CC-0. Jangamwadi Math Collection. Digitized by eGangotri

228

CC-0. Jangamwadi Math Collection. Digitized by eGangotri

CC-0. Jangamwadi Math Collection. Digitized by eGangotri